

- Schedule 1 - Varney
- Schedule 7 - Proton Station
- Schedule 11 - Dromore
- Schedule 13 - Swinton Park
- Schedules (18-23) - Dundalk
- Schedules (25-28) - Holstein
- Schedule 32 - Hopeville
- Schedule 44 - Cedarville
- Schedule 48 - Conn

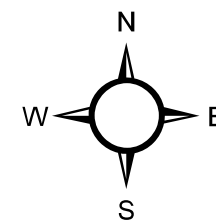
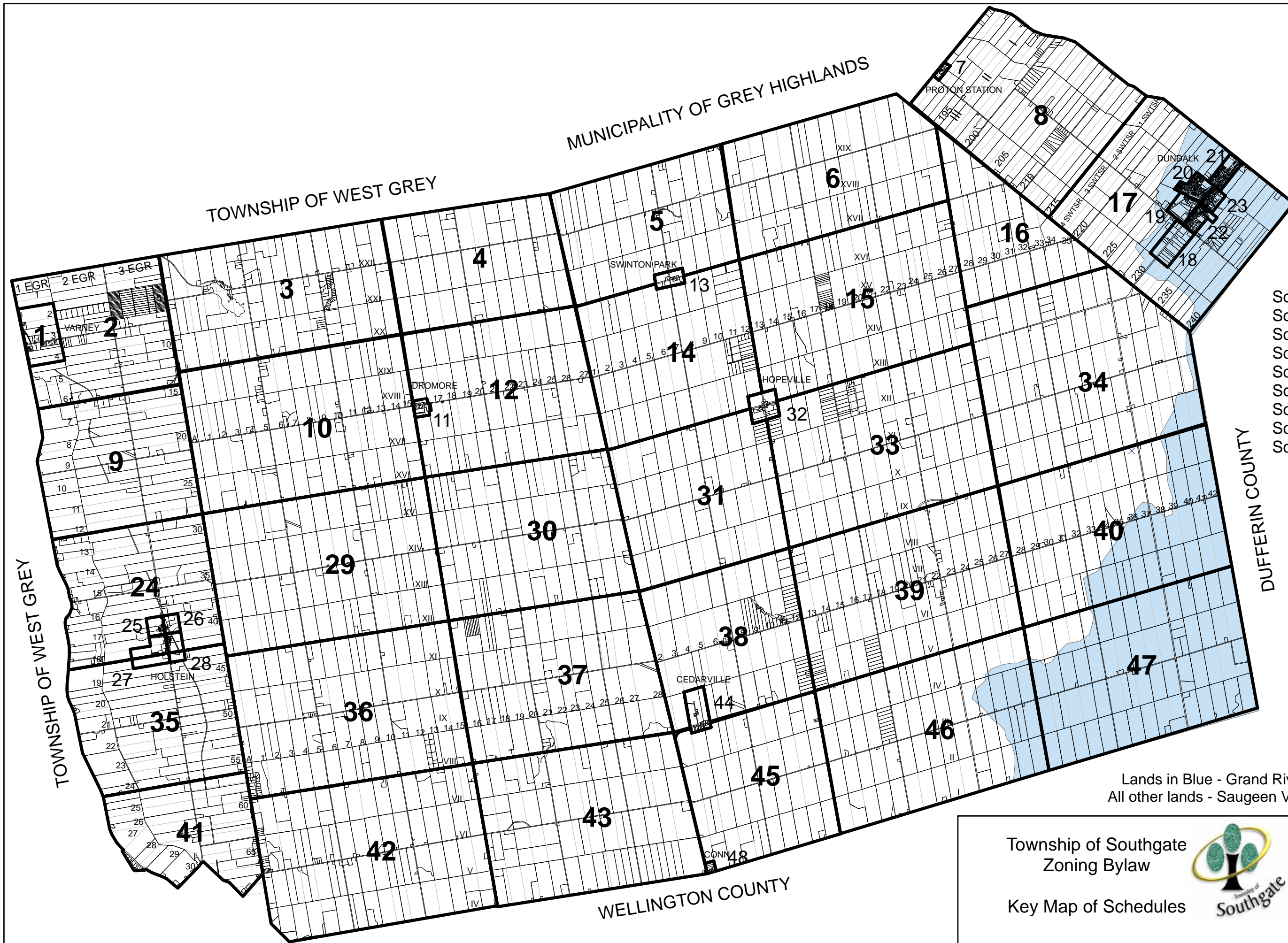
Township of Southgate
Zoning Bylaw

Key Map of Schedules



SCALE 1:100,000

DCS D.C. Slade Consultants Inc.
Planning & Development
243 HURONTARIO STREET, COLLINGWOOD, ON
705.444.1830



- Schedule 1 - Varney
- Schedule 7 - Proton Station
- Schedule 11 - Dromore
- Schedule 13 - Swinton Park
- Schedules (18-23) - Dundalk
- Schedules (25-28) - Holstein
- Schedule 32 - Hopeville
- Schedule 44 - Cedarville
- Schedule 48 - Conn

Lands in Blue - Grand River Conservation Authority
All other lands - Saugeen Valley Conservation Authority

Township of Southgate
Zoning Bylaw

Key Map of Schedules

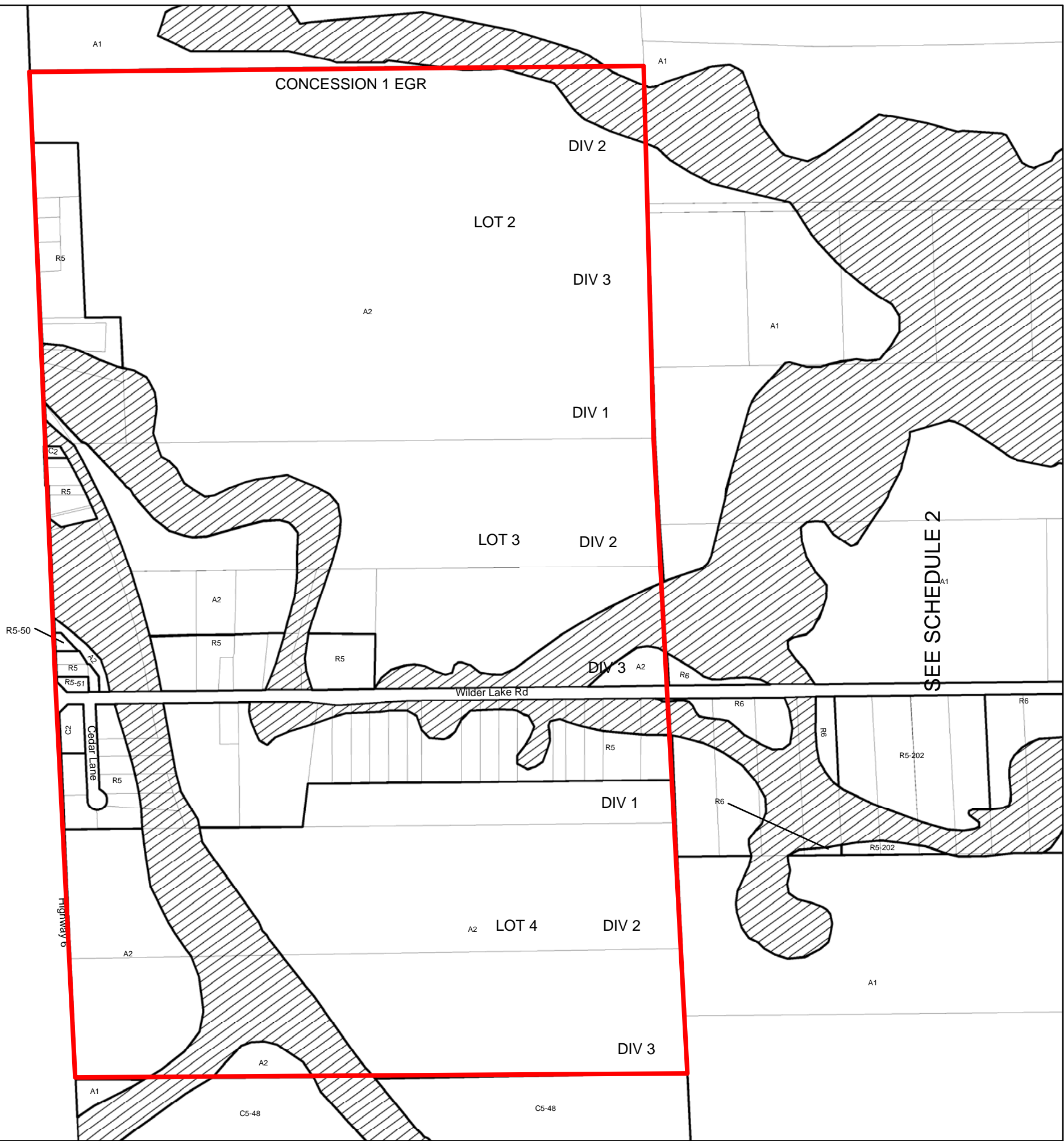


SCALE 1:100,000

DCS D.C. Slade Consultants Inc.
Planning & Development
243 HURONTARIO STREET, COLLINGWOOD, ON
705.444.1830

VARNEY

TOWNSHIP OF WEST GREY



Township of Southgate
Zoning Bylaw
SCHEDULE 1

to By-Law Number _____

Passed this ____ of _____, 2009

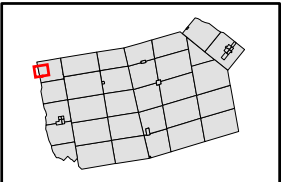
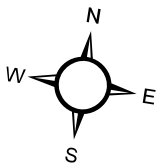
MAYOR

CLERK

LEGEND
ZONE SYMBOL

Agricultural	A1
Restricted Agricultural	A2
Residential Type 1	R1
Residential Type 2	R2
Residential Type 3	R3
Residential Type 4	R4
Residential Type 5	R5
Residential Type 6	R6
Mobile Home Park	MH
Local Commercial	C1
General Commercial	C2
Highway Commercial	C3
Rural Commercial	C4
Recreational Commercial	C5
Campground Commercial	C6
Space Extensive Commercial	C7
General Industrial	M1
Rural Industrial	M2
Space Extensive Industrial	M3
Extractive Industrial	M4
Community Facility	CF
Public Utility	PU
Open Space	OS
Deferred Development	D

	Wetland Protection	W
	Environmental Protection	EP



SCALE 1:7,000

DCS D.C. Slade Consultants INC.
Planning & Development
243 HURONTARIO STREET, COLLINGWOOD, ON
705.444.1830

NOTE: The Saugeen Valley Conservation Authority's Development, Interference with Wetlands and Alterations to Shorelines and Watercourses Regulation (Ontario Regulation 169/06) may apply to lands zoned Environmental Protection or Wetland or within 50 meters of EP Zone or 120 meters of W Zone. The SVCA should be contacted prior to the commencement of any works or development within the lands described in this Note to determine the areas to which the SVCA Regulation will apply.

CONCESSION 1 EGR

CONCESSION 2 EGR TOWNSHIP OF WEST GREY

CONCESSION 3 EGR



Township of Southgate
Zoning Bylaw
SCHEDULE 2

to By-Law Number _____
Passed this ____ of _____, 2009

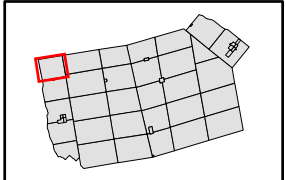
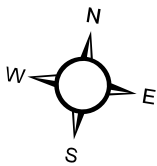
MAYOR

CLERK

LEGEND

ZONE	SYMBOL
Agricultural	A1
Restricted Agricultural	A2
Residential Type 1	R1
Residential Type 2	R2
Residential Type 3	R3
Residential Type 4	R4
Residential Type 5	R5
Residential Type 6	R6
Mobile Home Park	MH
Local Commercial	C1
General Commercial	C2
Highway Commercial	C3
Rural Commercial	C4
Recreational Commercial	C5
Campground Commercial	C6
Space Extensive Commercial	C7
General Industrial	M1
Rural Industrial	M2
Space Extensive Industrial	M3
Extractive Industrial	M4
Community Facility	CF
Public Utility	PU
Open Space	OS
Deferred Development	D

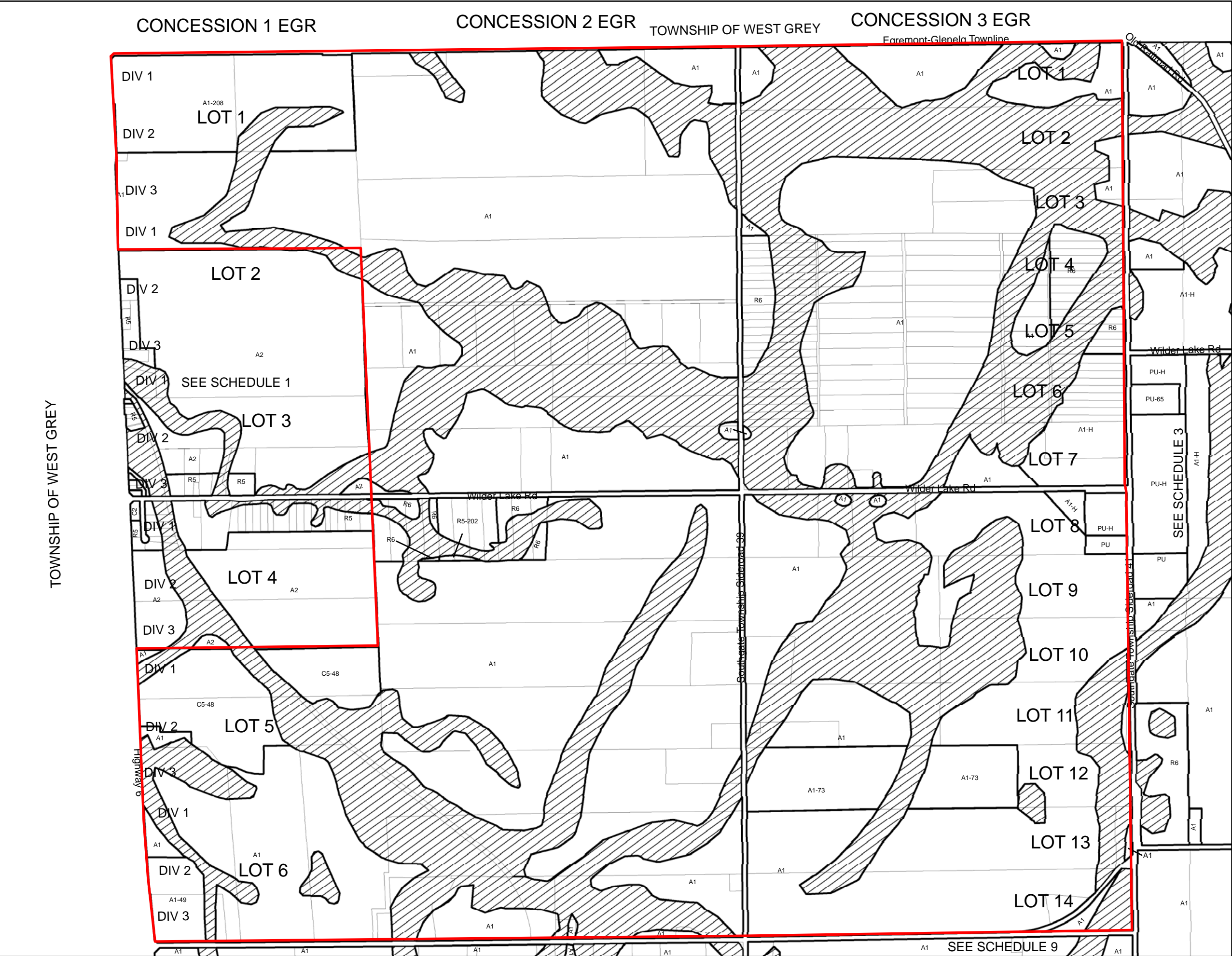
	Wetland Protection	W
	Environmental Protection	EP



SCALE 1:15,000

DCS D.C. Slade Consultants INC.
Planning & Development

243 HURONTARIO STREET, COLLINGWOOD, ON
705.444.1830



NOTE: The Saugeen Valley Conservation Authority's Development, Interference with Wetlands and Alterations to Shorelines and Watercourses Regulation (Ontario Regulation 169/06) may apply to lands zoned Environmental Protection or Wetland or within 50 meters of EP Zone or 120 meters of W Zone. The SVCA should be contacted prior to the commencement of any works or development within the lands described in this Note to determine the areas to which the SVCA Regulation will apply.



Township of Southgate
Zoning Bylaw
SCHEDULE 3

to By-Law Number _____
Passed this ____ of _____, 2009

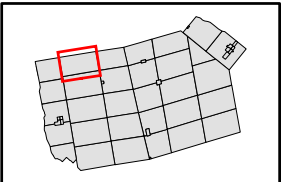
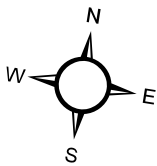
MAYOR

CLERK

LEGEND

ZONE	SYMBOL
Agricultural	A1
Restricted Agricultural	A2
Residential Type 1	R1
Residential Type 2	R2
Residential Type 3	R3
Residential Type 4	R4
Residential Type 5	R5
Residential Type 6	R6
Mobile Home Park	MH
Local Commercial	C1
General Commercial	C2
Highway Commercial	C3
Rural Commercial	C4
Recreational Commercial	C5
Campground Commercial	C6
Space Extensive Commercial	C7
General Industrial	M1
Rural Industrial	M2
Space Extensive Industrial	M3
Extractive Industrial	M4
Community Facility	CF
Public Utility	PU
Open Space	OS
Deferred Development	D

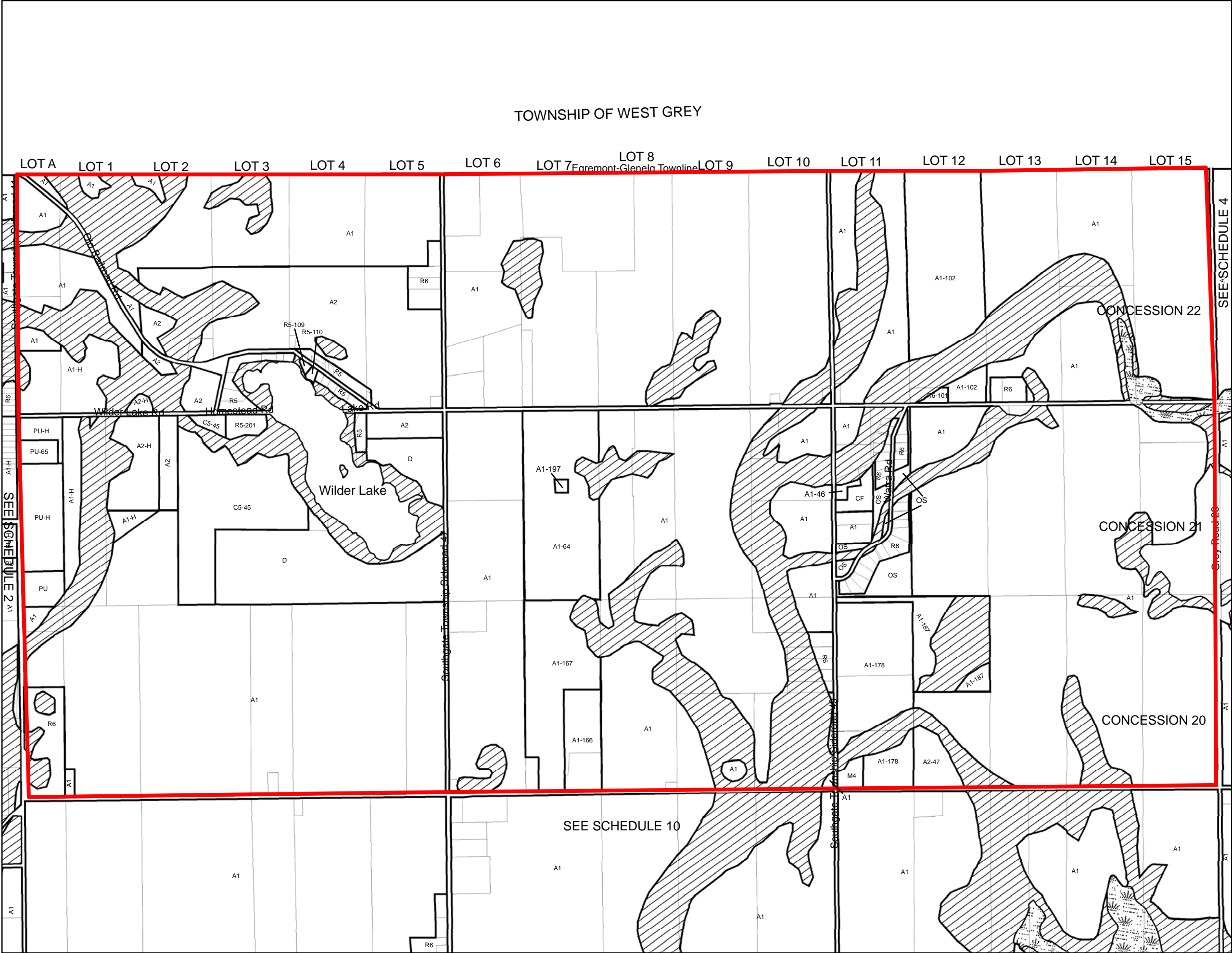
	Wetland Protection	W
	Environmental Protection	EP



SCALE 1:20,000

DCS D.C. Slade Consultants INC.
Planning & Development

243 HURONTARIO STREET, COLLINGWOOD, ON
705.444.1830



NOTE: The Saugeen Valley Conservation Authority's Development, Interference with Wetlands and Alterations to Shorelines and Watercourses Regulation (Ontario Regulation 169/06) may apply to lands zoned Environmental Protection or Wetland or within 50 meters of EP Zone or 120 meters of W Zone. The SVCA should be contacted prior to the commencement of any works or development within the lands described in this Note to determine the areas to which the SVCA Regulation will apply.

TOWNSHIP OF WEST GREY



Township of Southgate
Zoning Bylaw
SCHEDULE 4

to By-Law Number _____

Passed this ____ of _____, 2009

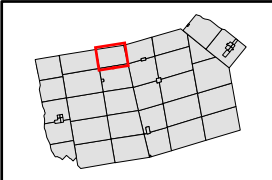
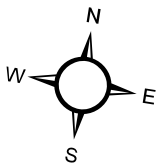
MAYOR

CLERK

LEGEND

ZONE	SYMBOL
Agricultural	A1
Restricted Agricultural	A2
Residential Type 1	R1
Residential Type 2	R2
Residential Type 3	R3
Residential Type 4	R4
Residential Type 5	R5
Residential Type 6	R6
Mobile Home Park	MH
Local Commercial	C1
General Commercial	C2
Highway Commercial	C3
Rural Commercial	C4
Recreational Commercial	C5
Campground Commercial	C6
Space Extensive Commercial	C7
General Industrial	M1
Rural Industrial	M2
Space Extensive Industrial	M3
Extractive Industrial	M4
Community Facility	CF
Public Utility	PU
Open Space	OS
Deferred Development	D

	Wetland Protection	W
	Environmental Protection	EP

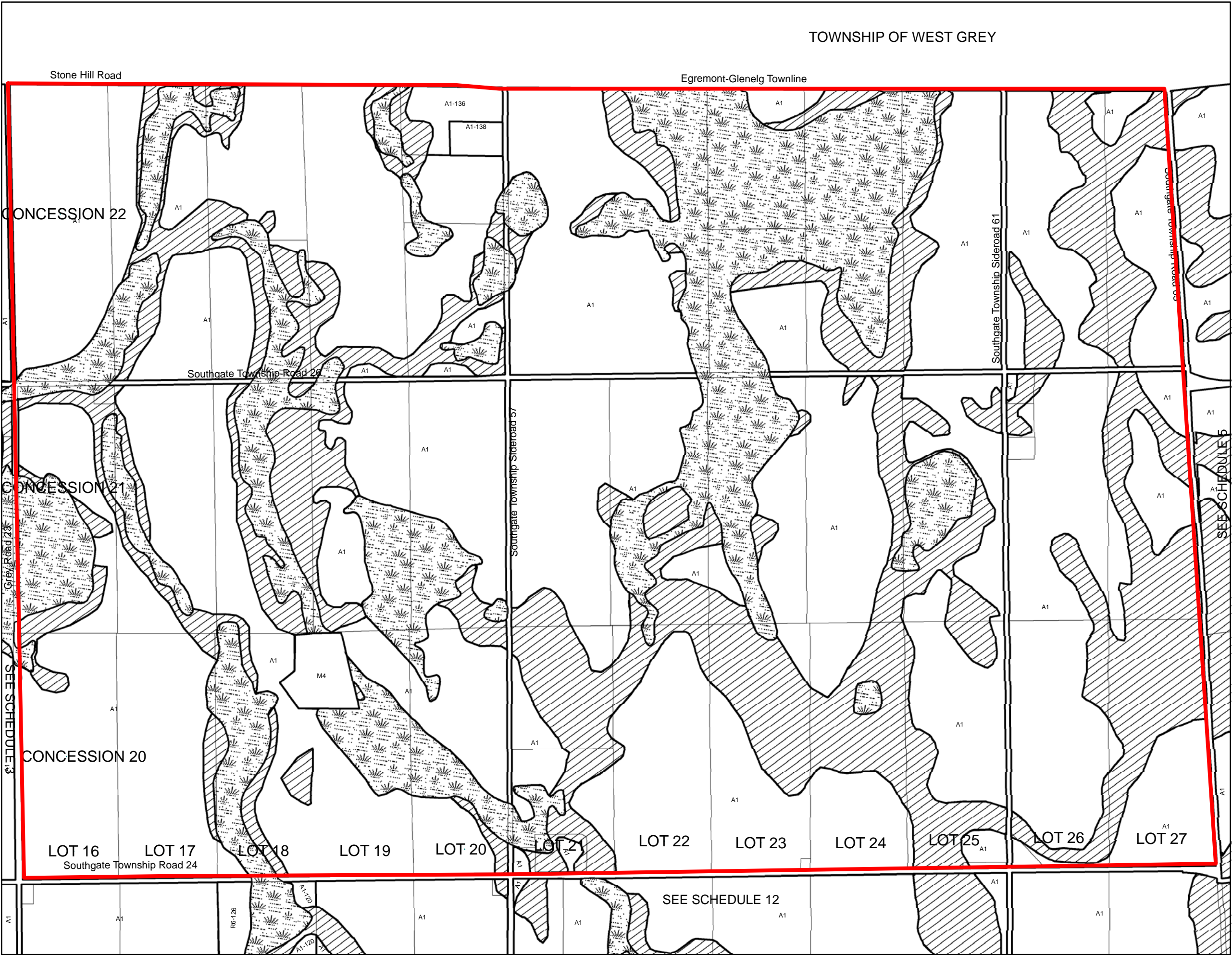


SCALE 1:15,000

DCS

D.C. Slade Consultants INC.
Planning & Development

243 HURONTARIO STREET, COLLINGWOOD, ON
705.444.1830



NOTE: The Saugeen Valley Conservation Authority's Development, Interference with Wetlands and Alterations to Shorelines and Watercourses Regulation (Ontario Regulation 169/06) may apply to lands zoned Environmental Protection or Wetland or within 50 meters of EP Zone or 120 meters of W Zone. The SVCA should be contacted prior to the commencement of any works or development within the lands described in this Note to determine the areas to which the SVCA Regulation will apply.

MUNICIPALITY OF GREY HIGHLANDS



Township of Southgate
Zoning Bylaw
SCHEDULE 5

to By-Law Number _____

Passed this ____ of _____, 2009

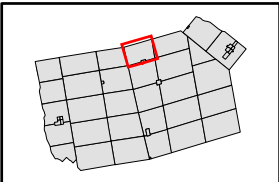
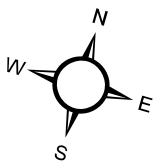
MAYOR

CLERK

LEGEND

ZONE	SYMBOL
Agricultural	A1
Restricted Agricultural	A2
Residential Type 1	R1
Residential Type 2	R2
Residential Type 3	R3
Residential Type 4	R4
Residential Type 5	R5
Residential Type 6	R6
Mobile Home Park	MH
Local Commercial	C1
General Commercial	C2
Highway Commercial	C3
Rural Commercial	C4
Recreational Commercial	C5
Campground Commercial	C6
Space Extensive Commercial	C7
General Industrial	M1
Rural Industrial	M2
Space Extensive Industrial	M3
Extractive Industrial	M4
Community Facility	CF
Public Utility	PU
Open Space	OS
Deferred Development	D

	Wetland Protection	W
	Environmental Protection	EP



SCALE 1:15,000

DCS D.C. Slade Consultants INC.
Planning & Development

243 HURONTARIO STREET, COLLINGWOOD, ON
705.444.1830



NOTE: The Saugeen Valley Conservation Authority's Development, Interference with Wetlands and Alterations to Shorelines and Watercourses Regulation (Ontario Regulation 169/06) may apply to lands zoned Environmental Protection or Wetland or within 50 meters of EP Zone or 120 meters of W Zone. The SVCA should be contacted prior to the commencement of any works or development within the lands described in this Note to determine the areas to which the SVCA Regulation will apply.



Township of Southgate
Zoning Bylaw
SCHEDULE 6

to By-Law Number _____

Passed this ____ of _____, 2009

MAYOR

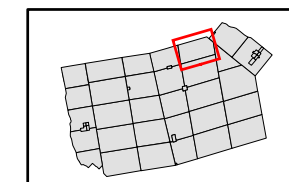
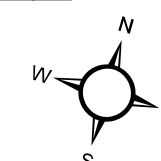
CLERK

LEGEND

ZONE SYMBOL

Agricultural	A1
Restricted Agricultural	A2
Residential Type 1	R1
Residential Type 2	R2
Residential Type 3	R3
Residential Type 4	R4
Residential Type 5	R5
Residential Type 6	R6
Mobile Home Park	MH
Local Commercial	C1
General Commercial	C2
Highway Commercial	C3
Rural Commercial	C4
Recreational Commercial	C5
Campground Commercial	C6
Space Extensive Commercial	C7
General Industrial	M1
Rural Industrial	M2
Space Extensive Industrial	M3
Extractive Industrial	M4
Community Facility	CF
Public Utility	PU
Open Space	OS
Deferred Development	D

	Wetland Protection	W
	Environmental Protection	EP

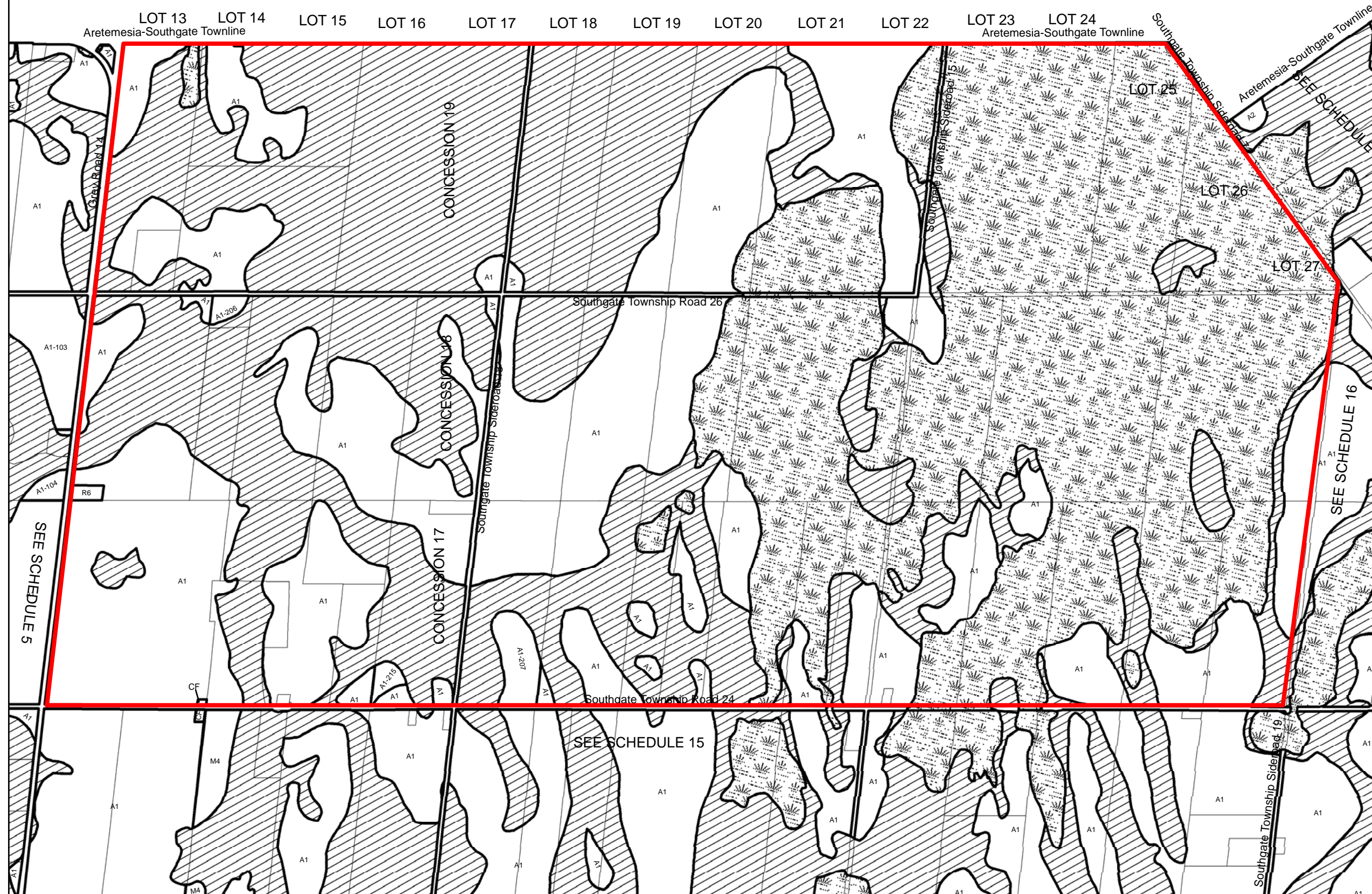


SCALE 1:20,000

DCS D.C. Slade Consultants INC.
Planning & Development

243 HURONTARIO STREET, COLLINGWOOD, ON
705.444.1830

MUNICIPALITY OF GREY HIGHLANDS



NOTE: The Saugeen Valley Conservation Authority's Development, Interference with Wetlands and Alterations to Shorelines and Watercourses Regulation (Ontario Regulation 169/06) may apply to lands zoned Environmental Protection or Wetland or within 50 meters of EP Zone or 120 meters of W Zone. The SVCA should be contacted prior to the commencement of any works or development within the lands described in this Note to determine the areas to which the SVCA Regulation will apply.

PROTON STATION

MUNICIPALITY OF GREY HIGHLANDS



Township of Southgate
Zoning Bylaw
SCHEDULE 7

to By-Law Number _____

Passed this ____ of _____, 2009

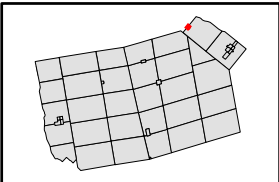
MAYOR

CLERK

LEGEND

ZONE	SYMBOL
Agricultural	A1
Restricted Agricultural	A2
Residential Type 1	R1
Residential Type 2	R2
Residential Type 3	R3
Residential Type 4	R4
Residential Type 5	R5
Residential Type 6	R6
Mobile Home Park	MH
Local Commercial	C1
General Commercial	C2
Highway Commercial	C3
Rural Commercial	C4
Recreational Commercial	C5
Campground Commercial	C6
Space Extensive Commercial	C7
General Industrial	M1
Rural Industrial	M2
Space Extensive Industrial	M3
Extractive Industrial	M4
Community Facility	CF
Public Utility	PU
Open Space	OS
Deferred Development	D

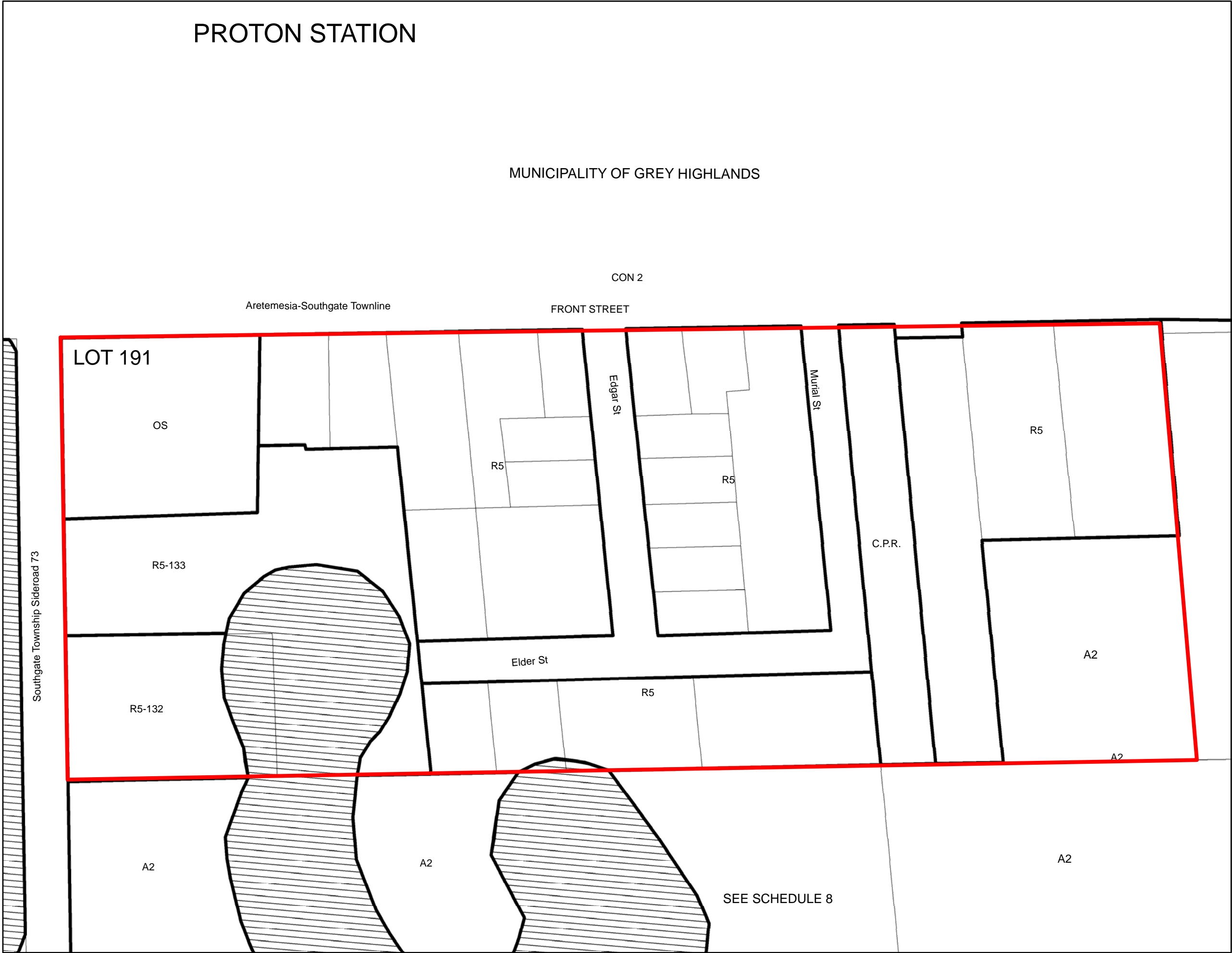
	Wetland Protection	W
	Environmental Protection	EP



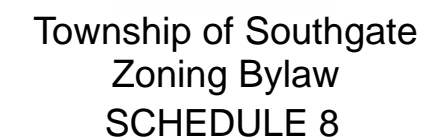
SCALE 1:2,000

DCS D.C. Slade Consultants INC.
Planning & Development

243 HURONTARIO STREET, COLLINGWOOD, ON
705.444.1830



NOTE: The Saugeen Valley Conservation Authority's Development, Interference with Wetlands and Alterations to Shorelines and Watercourses Regulation (Ontario Regulation 169/06) may apply to lands zoned Environmental Protection or Wetland or within 50 meters of EP Zone or 120 meters of W Zone. The SVCA should be contacted prior to the commencement of any works or development within the lands described in this Note to determine the areas to which the SVCA Regulation will apply.



Passed this ____ of _____, 2009

MAYOR

CLERK

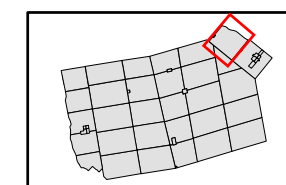

LEGEND

ZONE	SYMBOL
Agricultural	A1
Restricted Agricultural	A2
Residential Type 1	R1
Residential Type 2	R2
Residential Type 3	R3
Residential Type 4	R4
Residential Type 5	R5
Residential Type 6	R6
Mobile Home Park	MH
Local Commercial	C1
General Commercial	C2
Highway Commercial	C3
Rural Commercial	C4
Recreational Commercial	C5
Campground Commercial	C6
Space Extensive Commercial	C7
General Industrial	M1
Rural Industrial	M2
Space Extensive Industrial	M3
Extractive Industrial	M4
Community Facility	CF
Public Utility	PU
Open Space	OS
Deferred Development	D



Wetland Protection

 Environmental Protection

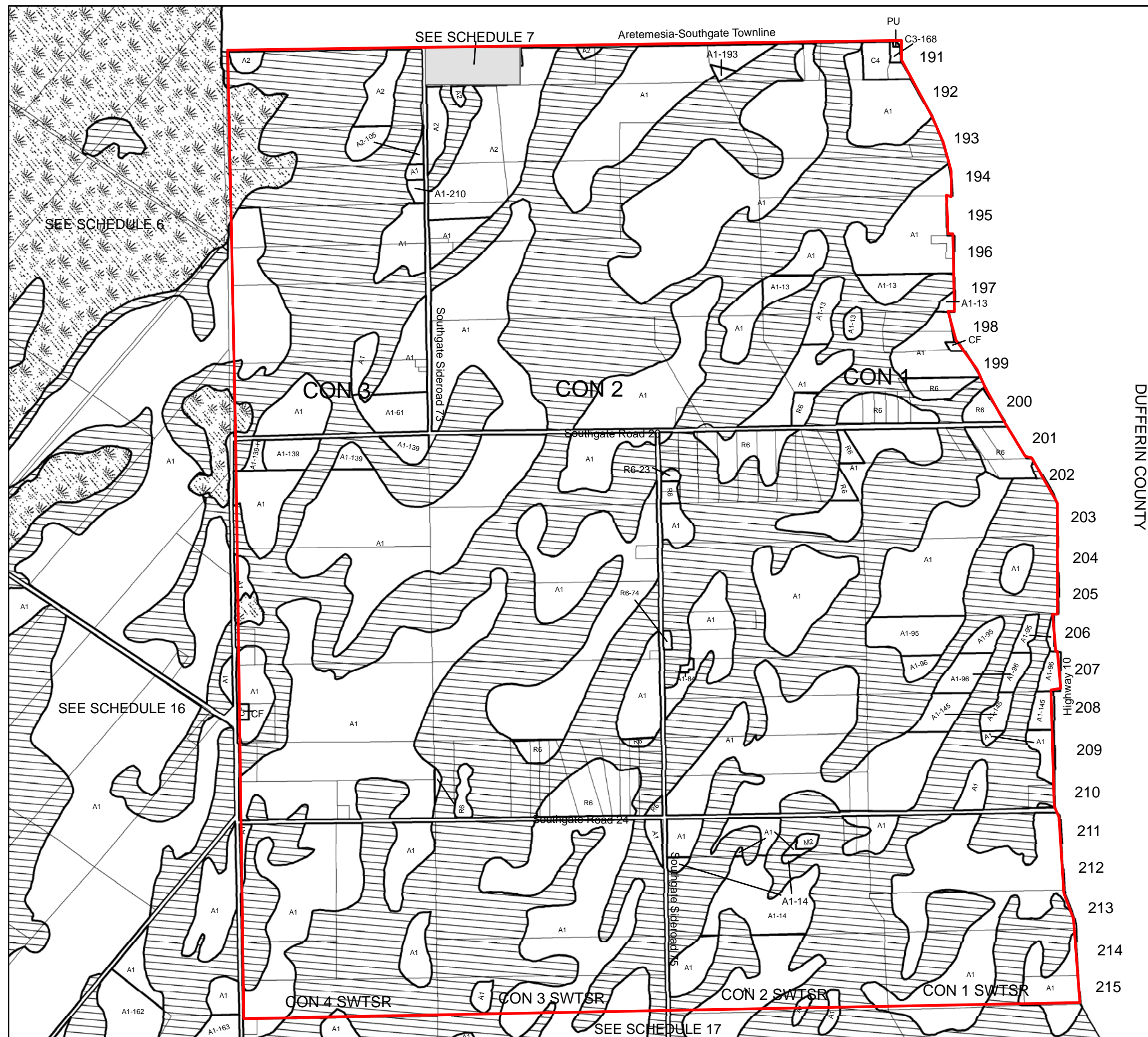


SCALE 1:20,000



D.C. Slade Consultants INC.
Planning & Development

243 HURONTARIO STREET, COLLINGWOOD, ON
705.444.1830



NOTE: The Saugeen Valley Conservation Authority's Development, Interference with Wetlands and Alterations to Shorelines and Watercourses Regulation (Ontario Regulation 169/06) may apply to lands zoned Environmental Protection or Wetland or within 50 meters of EP Zone or 120 meters of W Zone. The SVCA should be contacted prior to the commencement of any works or development within the lands described in this Note to determine the areas to which the SVCA Regulation will apply.



Township of Southgate
Zoning Bylaw
SCHEDULE 9

to By-Law Number _____
Passed this ____ of _____, 2009

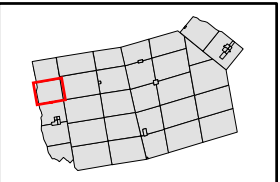
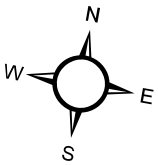
MAYOR

CLERK

LEGEND

ZONE	SYMBOL
Agricultural	A1
Restricted Agricultural	A2
Residential Type 1	R1
Residential Type 2	R2
Residential Type 3	R3
Residential Type 4	R4
Residential Type 5	R5
Residential Type 6	R6
Mobile Home Park	MH
Local Commercial	C1
General Commercial	C2
Highway Commercial	C3
Rural Commercial	C4
Recreational Commercial	C5
Campground Commercial	C6
Space Extensive Commercial	C7
General Industrial	M1
Rural Industrial	M2
Space Extensive Industrial	M3
Extractive Industrial	M4
Community Facility	CF
Public Utility	PU
Open Space	OS
Deferred Development	D

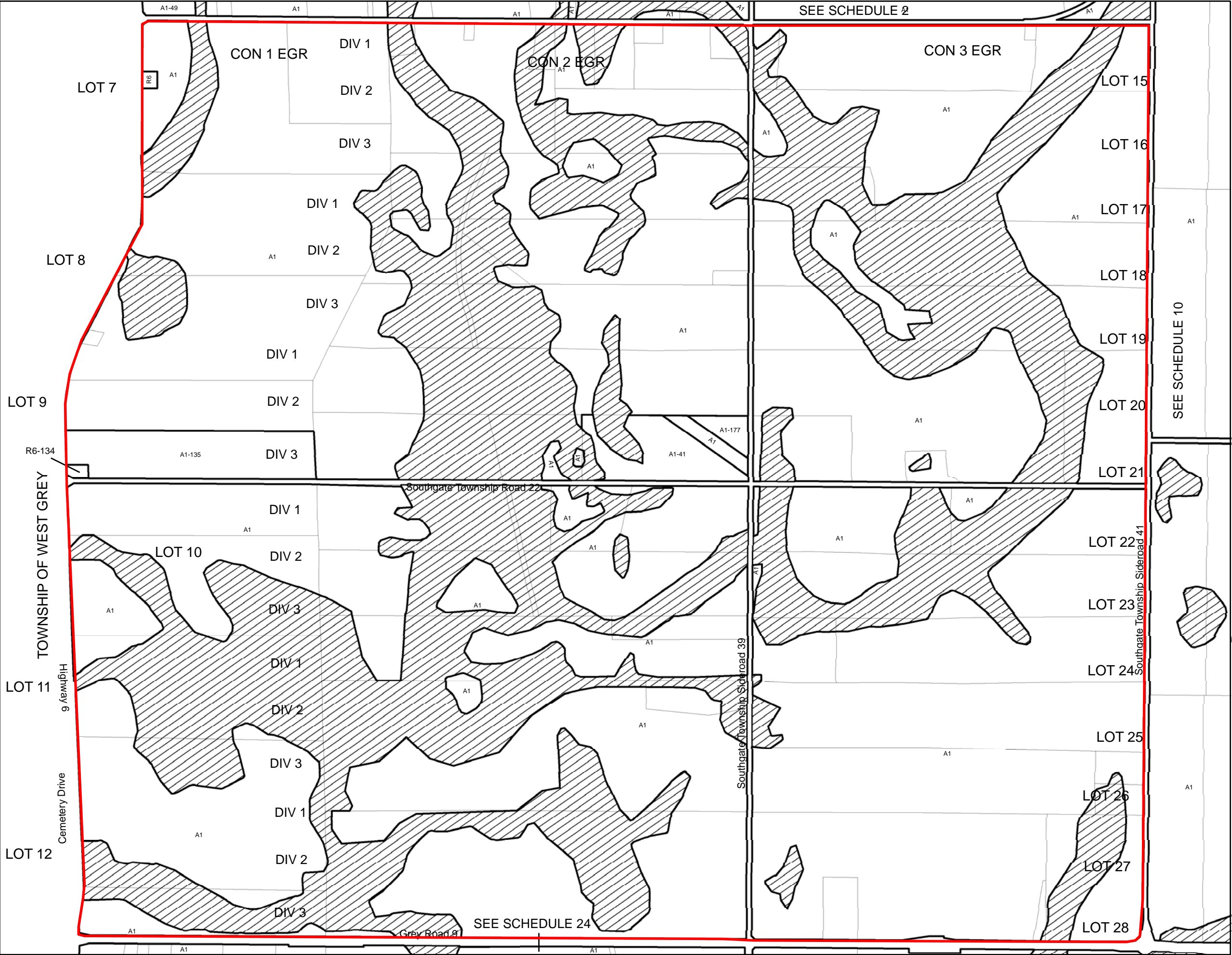
	Wetland Protection	W
	Environmental Protection	EP



SCALE 1:15,000

DCS D.C. Slade Consultants INC.
Planning & Development

243 HURONTARIO STREET, COLLINGWOOD, ON
705.444.1830



NOTE: The Saugeen Valley Conservation Authority's Development, Interference with Wetlands and Alterations to Shorelines and Watercourses Regulation (Ontario Regulation 169/06) may apply to lands zoned Environmental Protection or Wetland or within 50 meters of EP Zone or 120 meters of W Zone. The SVCA should be contacted prior to the commencement of any works or development within the lands described in this Note to determine the areas to which the SVCA Regulation will apply.



Township of Southgate
Zoning Bylaw
SCHEDULE 10

to By-Law Number _____

Passed this ____ of _____, 2009

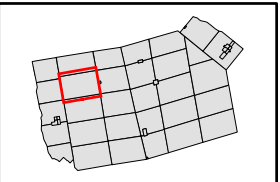
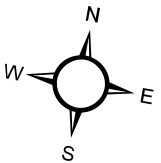
MAYOR

CLERK

LEGEND

ZONE	SYMBOL
Agricultural	A1
Restricted Agricultural	A2
Residential Type 1	R1
Residential Type 2	R2
Residential Type 3	R3
Residential Type 4	R4
Residential Type 5	R5
Residential Type 6	R6
Mobile Home Park	MH
Local Commercial	C1
General Commercial	C2
Highway Commercial	C3
Rural Commercial	C4
Recreational Commercial	C5
Campground Commercial	C6
Space Extensive Commercial	C7
General Industrial	M1
Rural Industrial	M2
Space Extensive Industrial	M3
Extractive Industrial	M4
Community Facility	CF
Public Utility	PU
Open Space	OS
Deferred Development	D

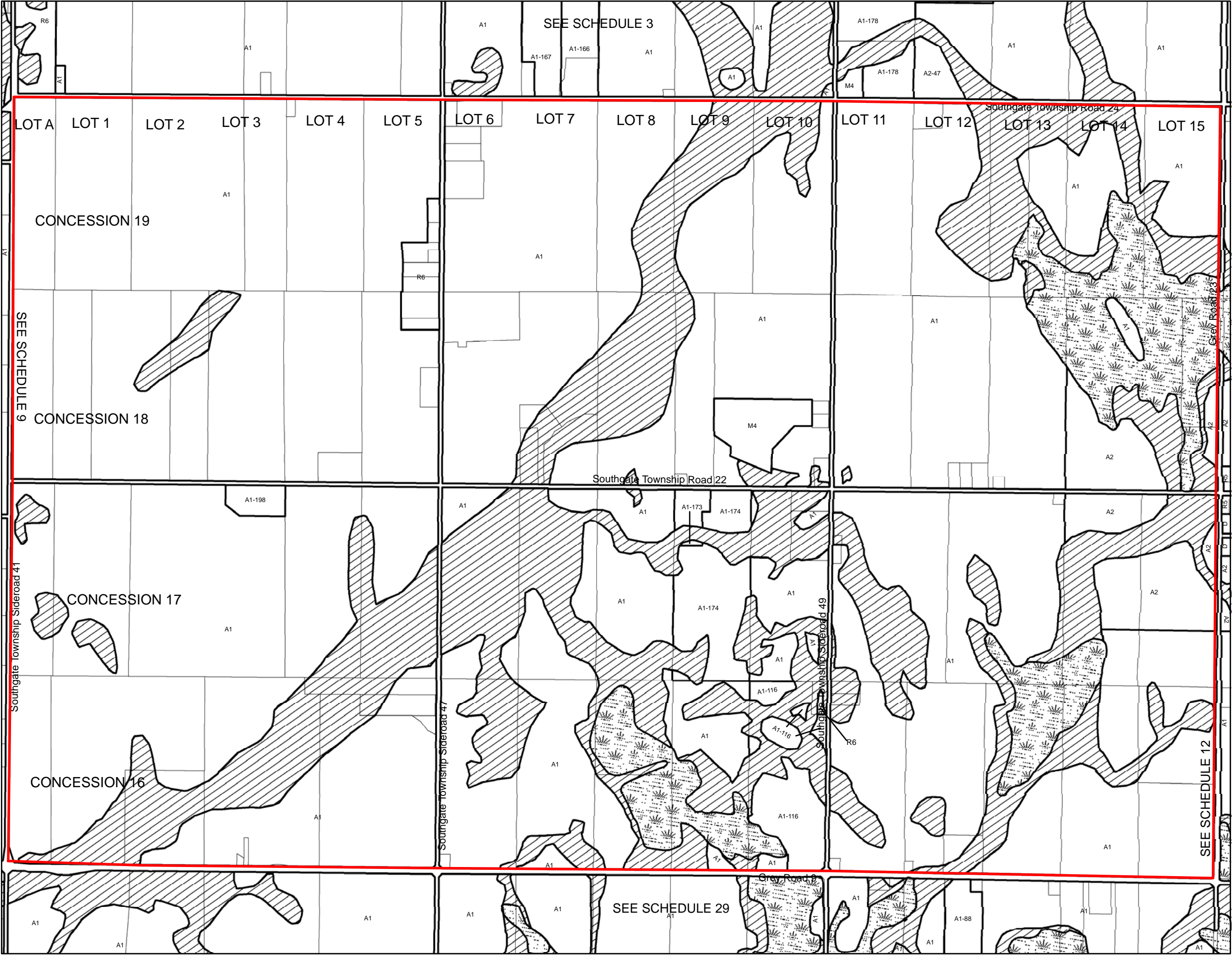
	Wetland Protection	W
	Environmental Protection	EP



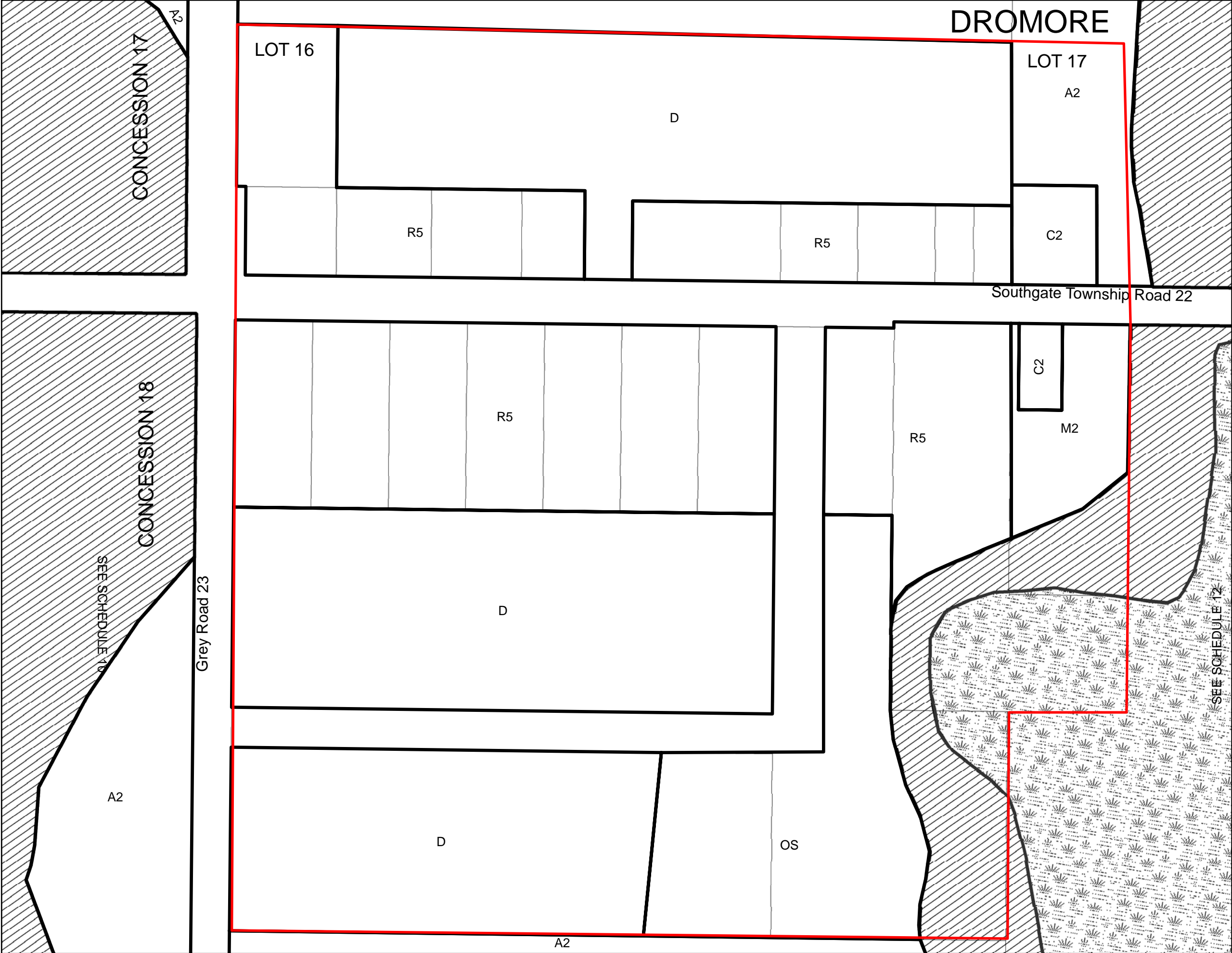
SCALE 1:19,000

DCS D.C. Slade Consultants INC.
Planning & Development

243 HURONTARIO STREET, COLLINGWOOD, ON
705.444.1830



NOTE: The Saugeen Valley Conservation Authority's Development, Interference with Wetlands and Alterations to Shorelines and Watercourses Regulation (Ontario Regulation 169/06) may apply to lands zoned Environmental Protection or Wetland or within 50 meters of EP Zone or 120 meters of W Zone. The SVCA should be contacted prior to the commencement of any works or development within the lands described in this Note to determine the areas to which the SVCA Regulation will apply.



Township of Southgate
Zoning Bylaw
SCHEDULE 11
to By-Law Number _____
Passed this ____ of _____, 2009

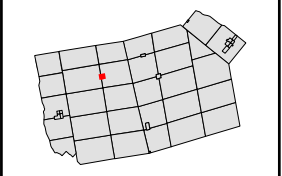
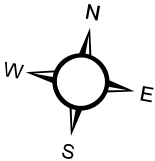
MAYOR

CLERK

LEGEND
ZONE SYMBOL

Agricultural	A1
Restricted Agricultural	A2
Residential Type 1	R1
Residential Type 2	R2
Residential Type 3	R3
Residential Type 4	R4
Residential Type 5	R5
Residential Type 6	R6
Mobile Home Park	MH
Local Commercial	C1
General Commercial	C2
Highway Commercial	C3
Rural Commercial	C4
Recreational Commercial	C5
Campground Commercial	C6
Space Extensive Commercial	C7
General Industrial	M1
Rural Industrial	M2
Space Extensive Industrial	M3
Extractive Industrial	M4
Community Facility	CF
Public Utility	PU
Open Space	OS
Deferred Development	D

	Wetland Protection	W
	Environmental Protection	EP



SCALE 1:2,000

DCS D.C. Slade Consultants INC.
Planning & Development
243 HURONTARIO STREET, COLLINGWOOD, ON
705.444.1830

NOTE: The Saugeen Valley Conservation Authority's Development, Interference with Wetlands and Alterations to Shorelines and Watercourses Regulation (Ontario Regulation 169/06) may apply to lands zoned Environmental Protection or Wetland or within 50 meters of EP Zone or 120 meters of W Zone. The SVCA should be contacted prior to the commencement of any works or development within the lands described in this Note to determine the areas to which the SVCA Regulation will apply.



Township of Southgate
Zoning Bylaw
SCHEDULE 12

to By-Law Number _____

Passed this ____ of _____, 2009

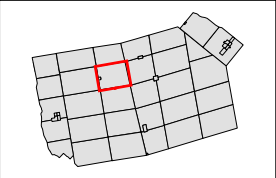
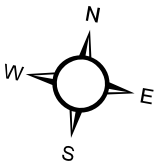
MAYOR

CLERK

LEGEND

ZONE	SYMBOL
Agricultural	A1
Restricted Agricultural	A2
Residential Type 1	R1
Residential Type 2	R2
Residential Type 3	R3
Residential Type 4	R4
Residential Type 5	R5
Residential Type 6	R6
Mobile Home Park	MH
Local Commercial	C1
General Commercial	C2
Highway Commercial	C3
Rural Commercial	C4
Recreational Commercial	C5
Campground Commercial	C6
Space Extensive Commercial	C7
General Industrial	M1
Rural Industrial	M2
Space Extensive Industrial	M3
Extractive Industrial	M4
Community Facility	CF
Public Utility	PU
Open Space	OS
Deferred Development	D

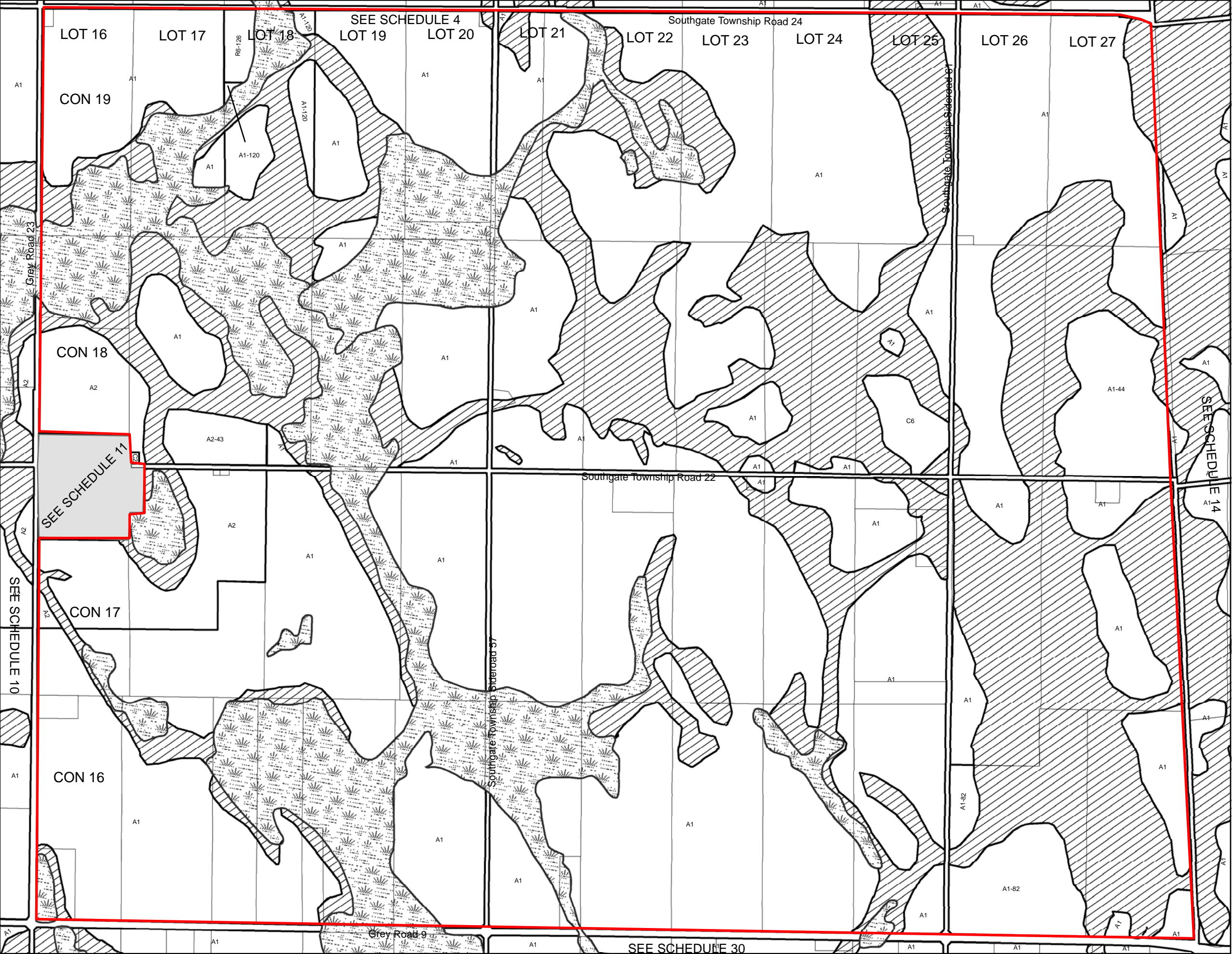
	Wetland Protection	W
	Environmental Protection	EP



SCALE 1:16,000

DCS D.C. Slade Consultants INC.
Planning & Development

243 HURONTARIO STREET, COLLINGWOOD, ON
705.444.1830



NOTE: The Saugeen Valley Conservation Authority's Development, Interference with Wetlands and Alterations to Shorelines and Watercourses Regulation (Ontario Regulation 169/06) may apply to lands zoned Environmental Protection or Wetland or within 50 meters of EP Zone or 120 meters of W Zone. The SVCA should be contacted prior to the commencement of any works or development within the lands described in this Note to determine the areas to which the SVCA Regulation will apply.

SWINTON PARK

SEE SCHEDULE 5

A2

LOT 8

A2

LOT 7

A2

A2

CONCESSION 17

M3

R5

CF

M2

C2

R5

R5

CF

R5

Southgate Township Road 24

CONCESSION 16

R6

A2

A2

A2

Southgate Township Sideroad 07

SEE SCHEDULE 14



Township of Southgate
Zoning Bylaw
SCHEDULE 13

to By-Law Number _____

Passed this ____ of _____, 2009

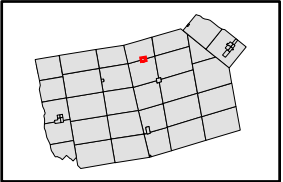
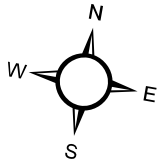
MAYOR

CLERK

LEGEND

ZONE	SYMBOL
Agricultural	A1
Restricted Agricultural	A2
Residential Type 1	R1
Residential Type 2	R2
Residential Type 3	R3
Residential Type 4	R4
Residential Type 5	R5
Residential Type 6	R6
Mobile Home Park	MH
Local Commercial	C1
General Commercial	C2
Highway Commercial	C3
Rural Commercial	C4
Recreational Commercial	C5
Campground Commercial	C6
Space Extensive Commercial	C7
General Industrial	M1
Rural Industrial	M2
Space Extensive Industrial	M3
Extractive Industrial	M4
Community Facility	CF
Public Utility	PU
Open Space	OS
Deferred Development	D

	Wetland Protection	W
	Environmental Protection	EP



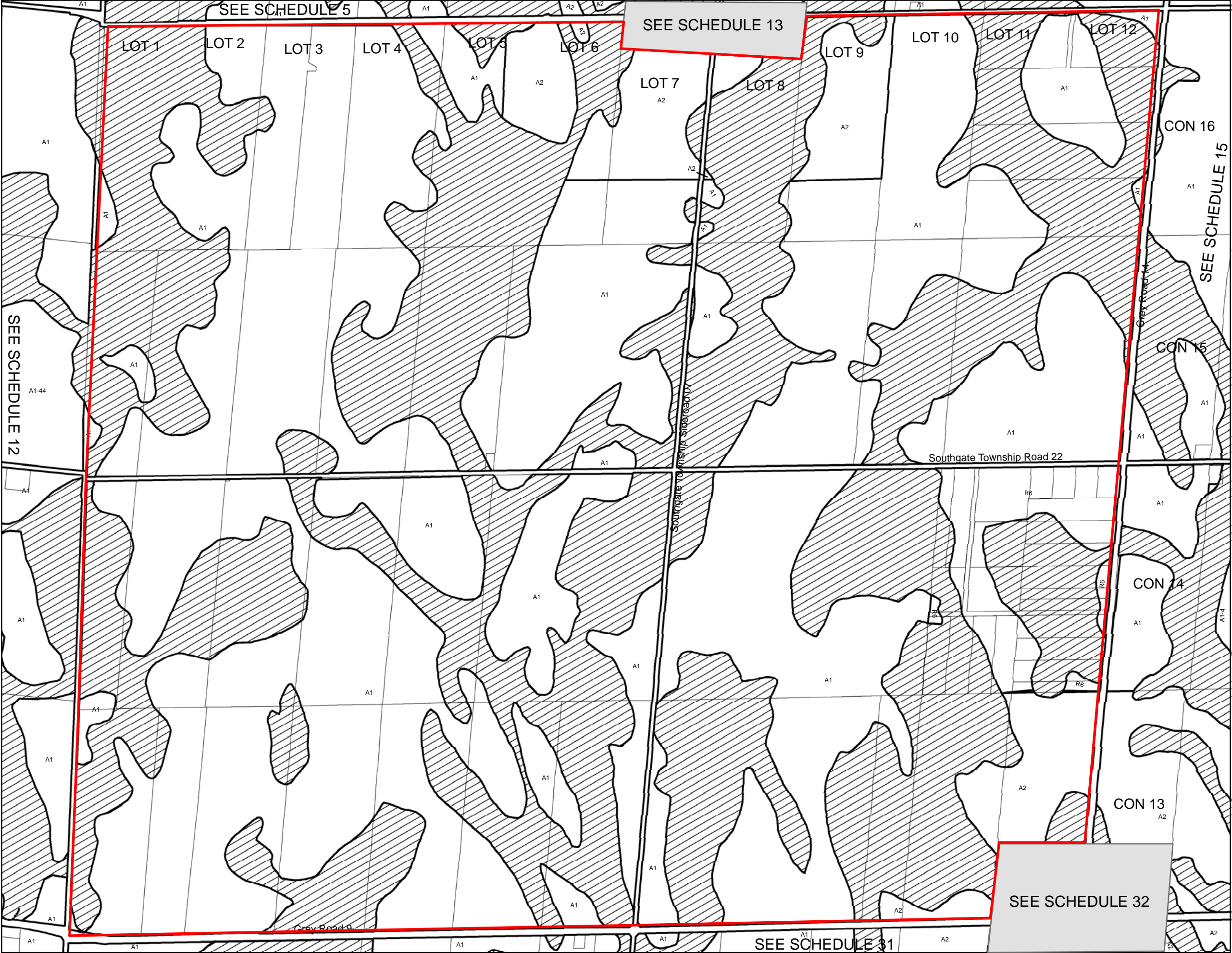
SCALE 1:2,500

DCS

D.C. Slade Consultants INC.
Planning & Development

243 HURONTARIO STREET, COLLINGWOOD, ON
705.444.1830

NOTE: The Saugeen Valley Conservation Authority's Development, Interference with Wetlands and Alterations to Shorelines and Watercourses Regulation (Ontario Regulation 169/06) may apply to lands zoned Environmental Protection or Wetland or within 50 meters of EP Zone or 120 meters of W Zone. The SVCA should be contacted prior to the commencement of any works or development within the lands described in this Note to determine the areas to which the SVCA Regulation will apply.



Township of Southgate
Zoning Bylaw
SCHEDULE 14
to By-Law Number _____
Passed this ____ of _____, 2009

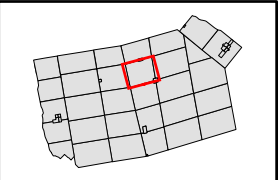
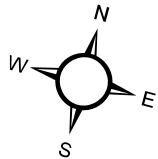
MAYOR

CLERK

LEGEND
ZONE SYMBOL

Agricultural	A1
Restricted Agricultural	A2
Residential Type 1	R1
Residential Type 2	R2
Residential Type 3	R3
Residential Type 4	R4
Residential Type 5	R5
Residential Type 6	R6
Mobile Home Park	MH
Local Commercial	C1
General Commercial	C2
Highway Commercial	C3
Rural Commercial	C4
Recreational Commercial	C5
Campground Commercial	C6
Space Extensive Commercial	C7
General Industrial	M1
Rural Industrial	M2
Space Extensive Industrial	M3
Extractive Industrial	M4
Community Facility	CF
Public Utility	PU
Open Space	OS
Deferred Development	D

	Wetland Protection	W
	Environmental Protection	EP



SCALE 1:16,000

DCS D.C. Slade Consultants INC.
Planning & Development
243 HURONTARIO STREET, COLLINGWOOD, ON
705.444.1830

NOTE: The Saugeen Valley Conservation Authority's Development, Interference with Wetlands and Alterations to Shorelines and Watercourses Regulation (Ontario Regulation 169/06) may apply to lands zoned Environmental Protection or Wetland or within 50 meters of EP Zone or 120 meters of W Zone. The SVCA should be contacted prior to the commencement of any works or development within the lands described in this Note to determine the areas to which the SVCA Regulation will apply.



Township of Southgate
Zoning Bylaw
SCHEDULE 15

to By-Law Number _____

Passed this ____ of _____, 2009

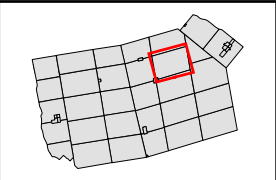
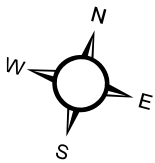
MAYOR

CLERK

LEGEND

ZONE	SYMBOL
Agricultural	A1
Restricted Agricultural	A2
Residential Type 1	R1
Residential Type 2	R2
Residential Type 3	R3
Residential Type 4	R4
Residential Type 5	R5
Residential Type 6	R6
Mobile Home Park	MH
Local Commercial	C1
General Commercial	C2
Highway Commercial	C3
Rural Commercial	C4
Recreational Commercial	C5
Campground Commercial	C6
Space Extensive Commercial	C7
General Industrial	M1
Rural Industrial	M2
Space Extensive Industrial	M3
Extractive Industrial	M4
Community Facility	CF
Public Utility	PU
Open Space	OS
Deferred Development	D

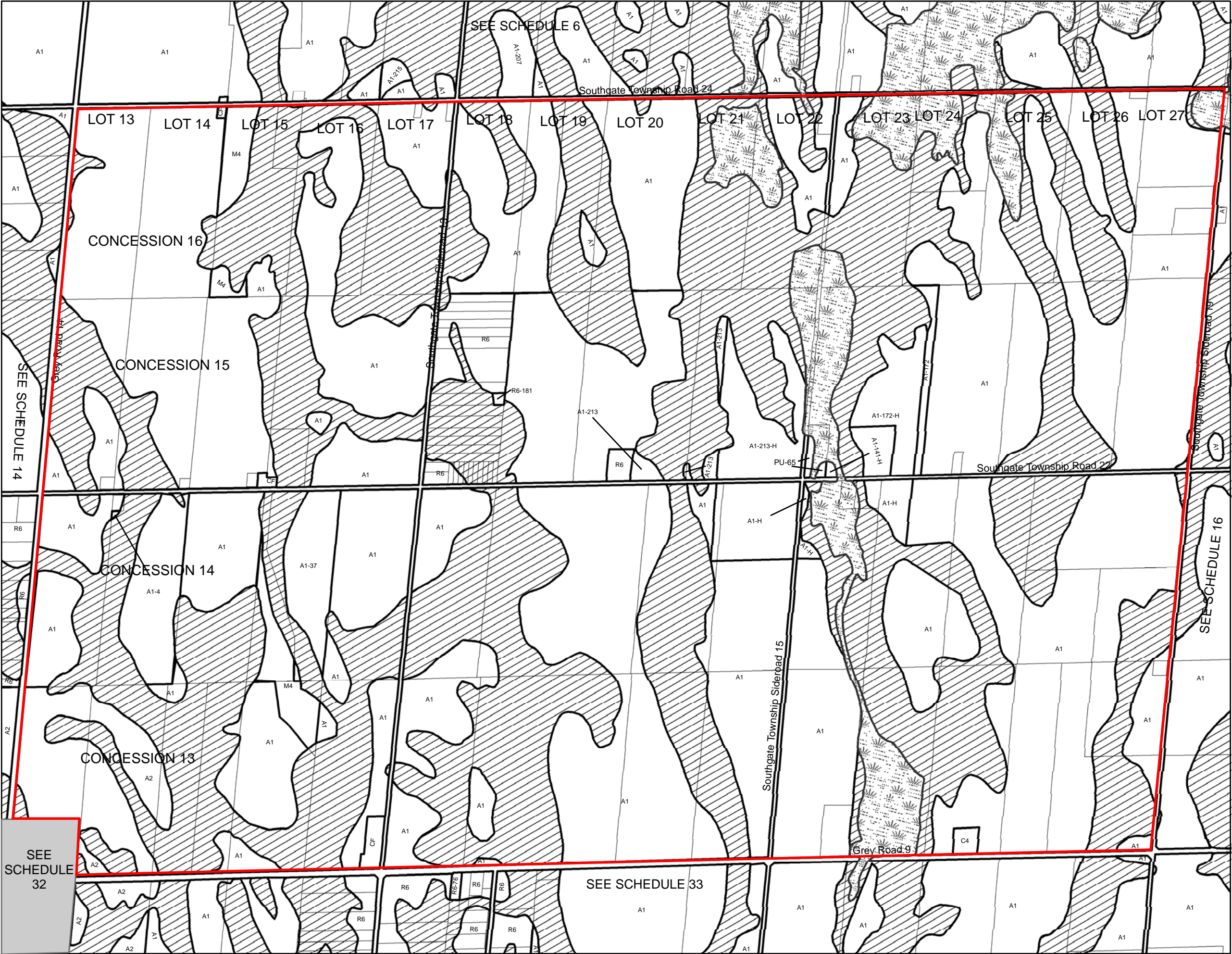
	Wetland Protection	W
	Environmental Protection	EP



SCALE 1:19,000

DCS D.C. Slade Consultants INC.
Planning & Development

243 HURONTARIO STREET, COLLINGWOOD, ON
705.444.1830



NOTE: The Saugeen Valley Conservation Authority's Development, Interference with Wetlands and Alterations to Shorelines and Watercourses Regulation (Ontario Regulation 169/06) may apply to lands zoned Environmental Protection or Wetland or within 50 meters of EP Zone or 120 meters of W Zone. The SVCA should be contacted prior to the commencement of any works or development within the lands described in this Note to determine the areas to which the SVCA Regulation will apply.



Township of Southgate
Zoning Bylaw
SCHEDULE 16

to By-Law Number _____

Passed this ____ of _____, 2009

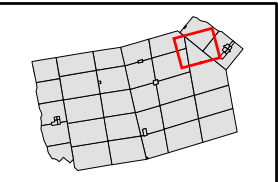
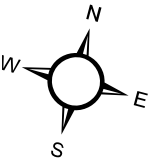
MAYOR

CLERK

LEGEND

ZONE	SYMBOL
Agricultural	A1
Restricted Agricultural	A2
Residential Type 1	R1
Residential Type 2	R2
Residential Type 3	R3
Residential Type 4	R4
Residential Type 5	R5
Residential Type 6	R6
Mobile Home Park	MH
Local Commercial	C1
General Commercial	C2
Highway Commercial	C3
Rural Commercial	C4
Recreational Commercial	C5
Campground Commercial	C6
Space Extensive Commercial	C7
General Industrial	M1
Rural Industrial	M2
Space Extensive Industrial	M3
Extractive Industrial	M4
Community Facility	CF
Public Utility	PU
Open Space	OS
Deferred Development	D

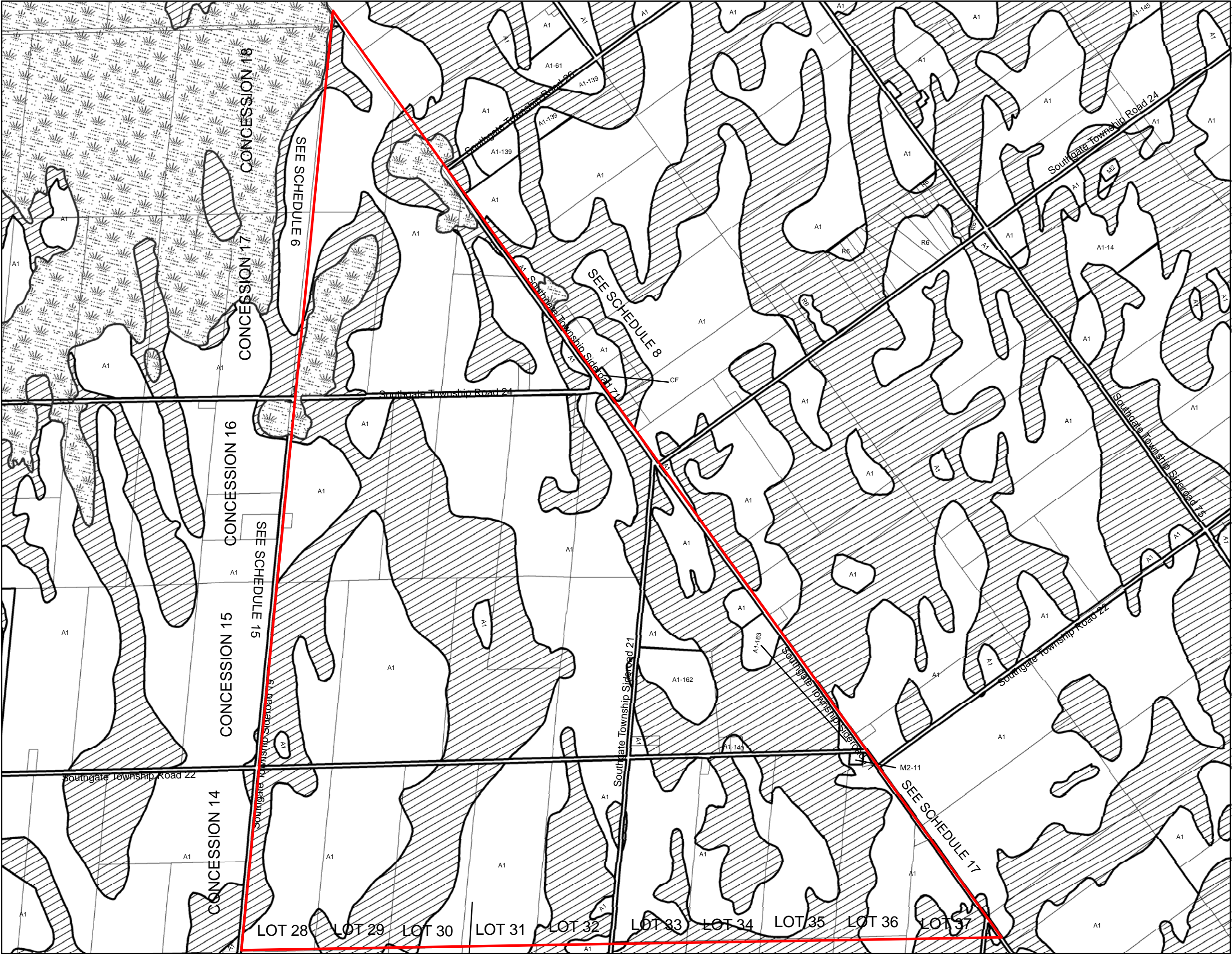
	Wetland Protection	W
	Environmental Protection	EP



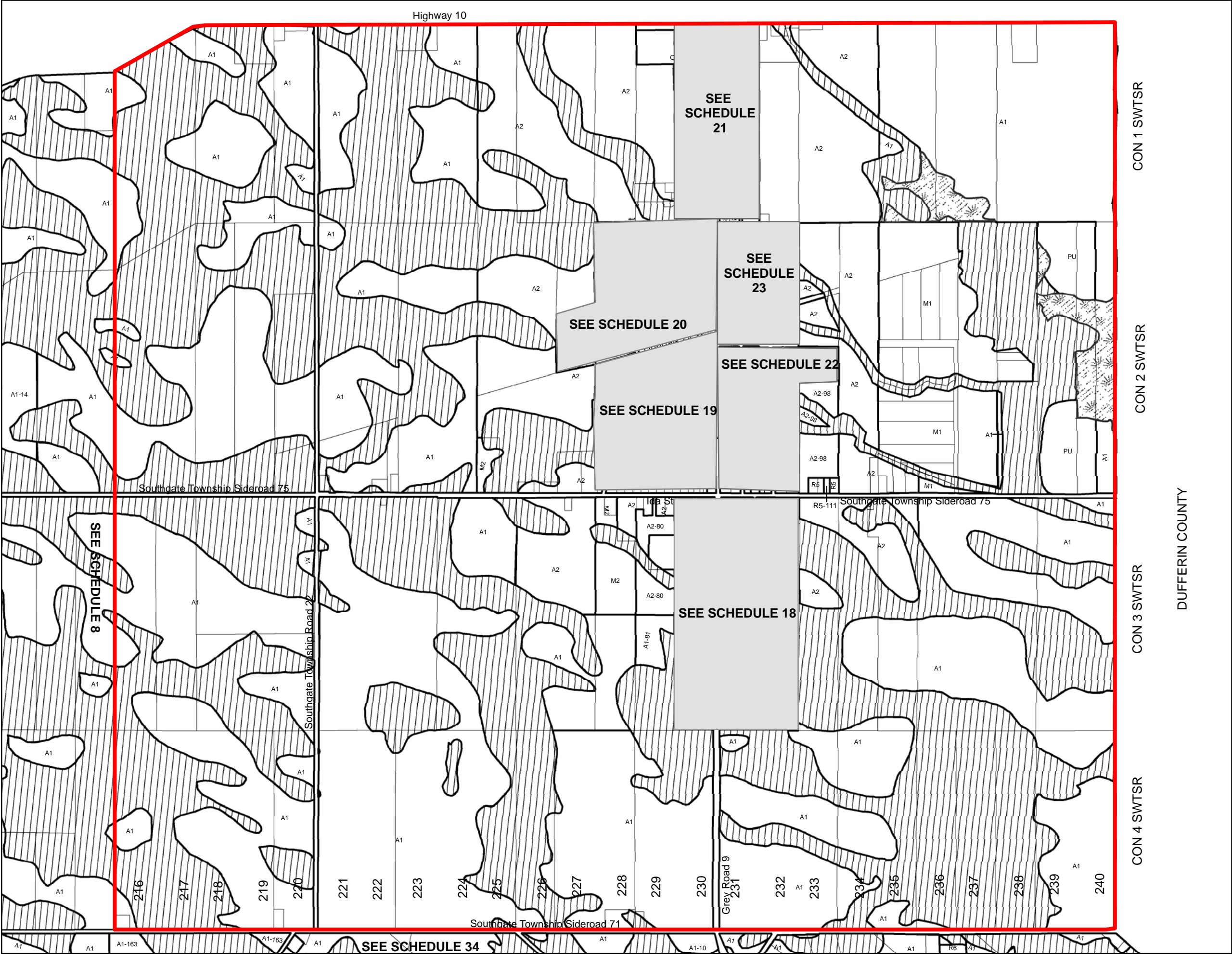
SCALE 1:20,000

DCS D.C. Slade Consultants INC.
Planning & Development

243 HURONTARIO STREET, COLLINGWOOD, ON
705.444.1830



NOTE: The Saugeen Valley Conservation Authority's Development, Interference with Wetlands and Alterations to Shorelines and Watercourses Regulation (Ontario Regulation 169/06) may apply to lands zoned Environmental Protection or Wetland or within 50 meters of EP Zone or 120 meters of W Zone. The SVCA should be contacted prior to the commencement of any works or development within the lands described in this Note to determine the areas to which the SVCA Regulation will apply.



**Township of Southgate
Zoning Bylaw
SCHEDULE 17**

to By-Law Number _____

Passed this ____ of _____, 2009

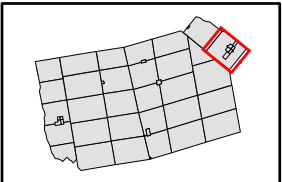

MAYOR

CLERK

LEGEND

ZONE	SYMBOL
Agricultural	A1
Restricted Agricultural	A2
Residential Type 1	R1
Residential Type 2	R2
Residential Type 3	R3
Residential Type 4	R4
Residential Type 5	R5
Residential Type 6	R6
Mobile Home Park	MH
Local Commercial	C1
General Commercial	C2
Highway Commercial	C3
Rural Commercial	C4
Recreational Commercial	C5
Campground Commercial	C6
Space Extensive Commercial	C7
General Industrial	M1
Rural Industrial	M2
Space Extensive Industrial	M3
Extractive Industrial	M4
Community Facility	CF
Public Utility	PU
Open Space	OS
Deferred Development	D

	Wetland Protection	W
	Environmental Protection	EP



SCALE 1:18,000

DCS D.C. Slade Consultants INC.
Planning & Development

243 HURONTARIO STREET, COLLINGWOOD, ON
705.444.1830

NOTE: The Grand River Conservation Authority's and the Saugeen Valley Conservation Authority's Development, Interference with Wetlands and Alterations to Shorelines and Watercourses Regulation (Ontario Regulation 169/06) may apply to lands zoned Environmental Protection or Wetland or within 50 meters of EP Zone or 120 meters of W Zone. The GRCA or the SVCA should be contacted prior to the commencement of any works or development within the lands described in this Note to determine the areas to which the GRCA or the SVCA Regulation will apply.



Township of Southgate
Zoning Bylaw
SCHEDULE 18

to By-Law Number _____

Passed this ____ of _____, 2009

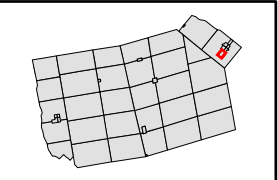

MAYOR

CLERK

LEGEND

ZONE	SYMBOL
Agricultural	A1
Restricted Agricultural	A2
Residential Type 1	R1
Residential Type 2	R2
Residential Type 3	R3
Residential Type 4	R4
Residential Type 5	R5
Residential Type 6	R6
Mobile Home Park	MH
Local Commercial	C1
General Commercial	C2
Highway Commercial	C3
Rural Commercial	C4
Recreational Commercial	C5
Campground Commercial	C6
Space Extensive Commercial	C7
General Industrial	M1
Rural Industrial	M2
Space Extensive Industrial	M3
Extractive Industrial	M4
Community Facility	CF
Public Utility	PU
Open Space	OS
Deferred Development	D

	Wetland Protection	W
	Environmental Protection	EP

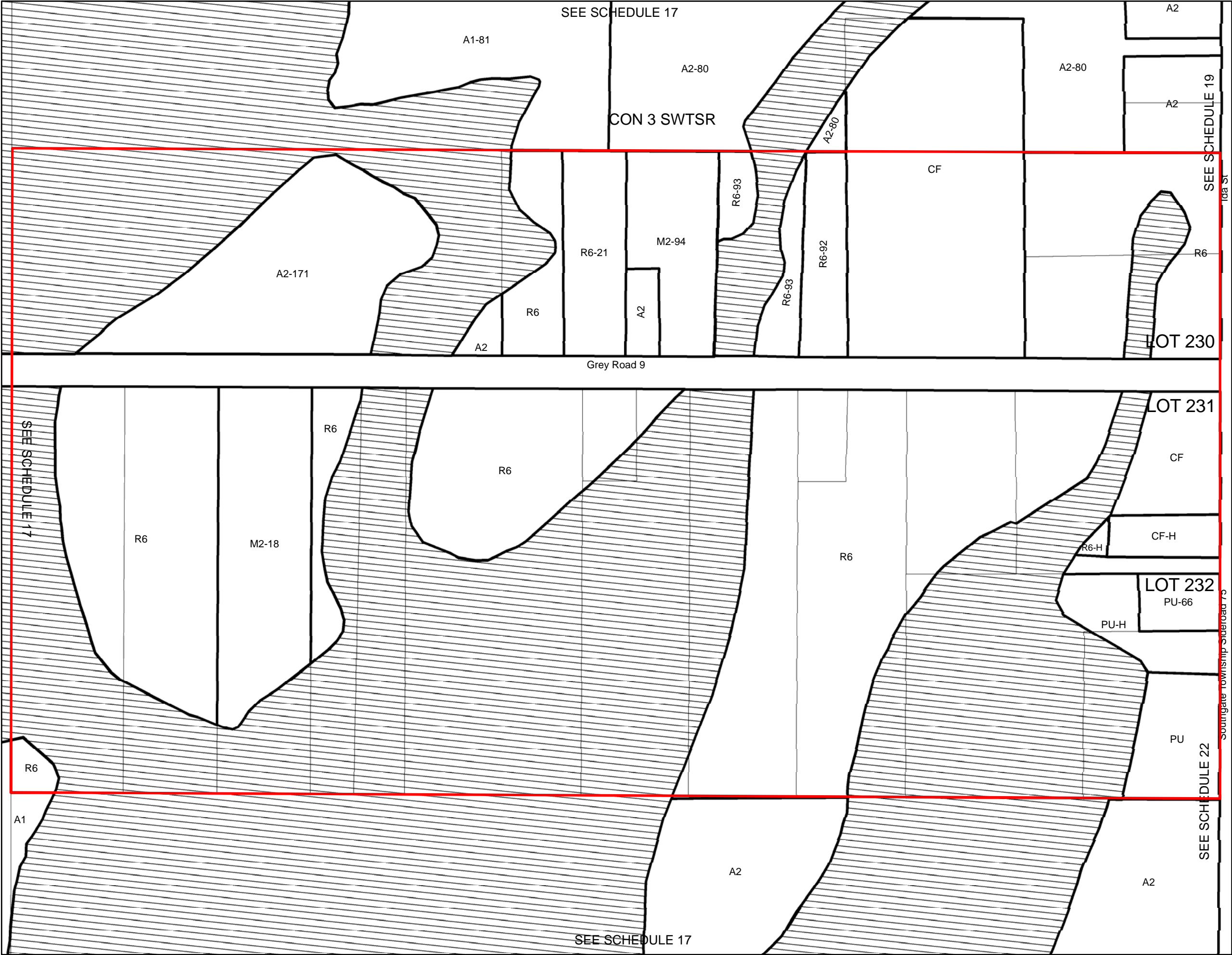


SCALE 1:4,000

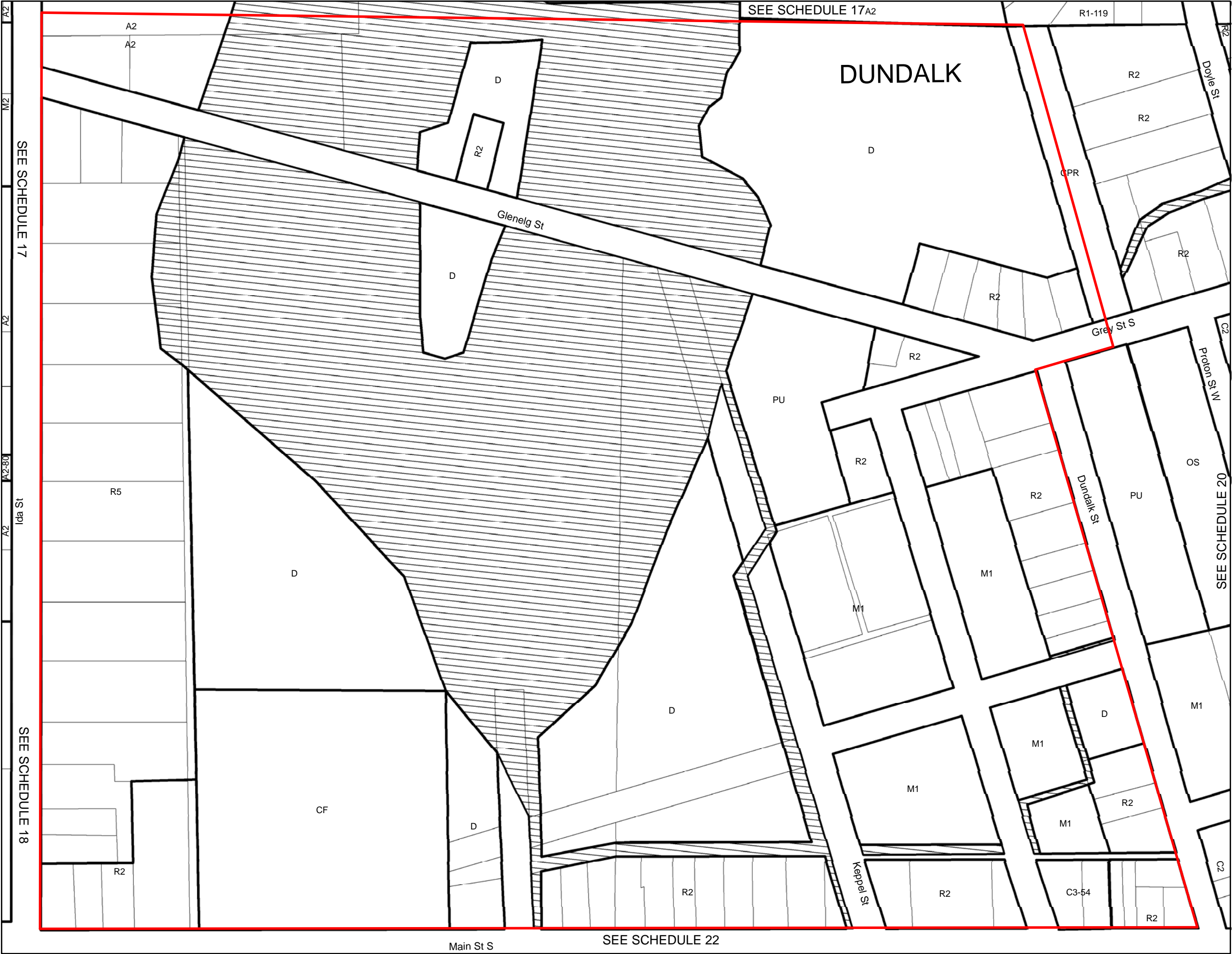
DCS

D.C. Slade Consultants INC.
Planning & Development

243 HURONTARIO STREET, COLLINGWOOD, ON
705.444.1830





NOTE: The Grand River Conservation Authority's and the Saugeen Valley Conservation Authority's Development, Interference with Wetlands and Alterations to Shorelines and Watercourses Regulation (Ontario Regulation 169/06) may apply to lands zoned Environmental Protection or Wetland or within 50 meters of EP Zone or 120 meters of W Zone. The GRCA or the SVCA should be contacted prior to the commencement of any works or development within the lands described in this Note to determine the areas to which the GRCA or the SVCA Regulation will apply.

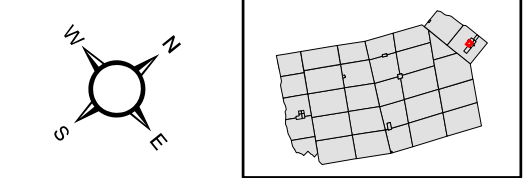


Township of Southgate
Zoning Bylaw
SCHEDULE 19
to By-Law Number _____
Passed this ____ of _____, 2009

MAYOR

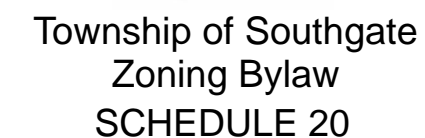
CLERK

LEGEND	
ZONE	SYMBOL
Agricultural	A1
Restricted Agricultural	A2
Residential Type 1	R1
Residential Type 2	R2
Residential Type 3	R3
Residential Type 4	R4
Residential Type 5	R5
Residential Type 6	R6
Mobile Home Park	MH
Local Commercial	C1
General Commercial	C2
Highway Commercial	C3
Rural Commercial	C4
Recreational Commercial	C5
Campground Commercial	C6
Space Extensive Commercial	C7
General Industrial	M1
Rural Industrial	M2
Space Extensive Industrial	M3
Extractive Industrial	M4
Community Facility	CF
Public Utility	PU
Open Space	OS
Deferred Development	D
 Wetland Protection	W
 Environmental Protection	EP



SCALE 1:3,000
DCS D.C. Slade Consultants INC.
Planning & Development
243 HURONTARIO STREET, COLLINGWOOD, ON
705.444.1830



NOTE: The Grand River Conservation Authority's Development, Interference with Wetlands and Alterations to Shorelines and Watercourses Regulation (Ontario Regulation 169/06) may apply to lands zoned Environmental Protection or Wetland or within 50 meters of EP Zone or 120 meters of W Zone. The GRCA should be contacted prior to the commencement of any works or development within the lands described in this Note to determine the areas to which the GRCA Regulation will apply.

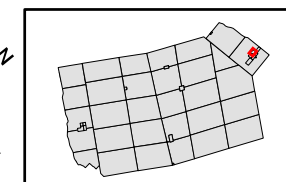


Passed this _____ of _____, 2009

CLERK

LEGEND

 Wetland Protection W
 Environmental Protection EP



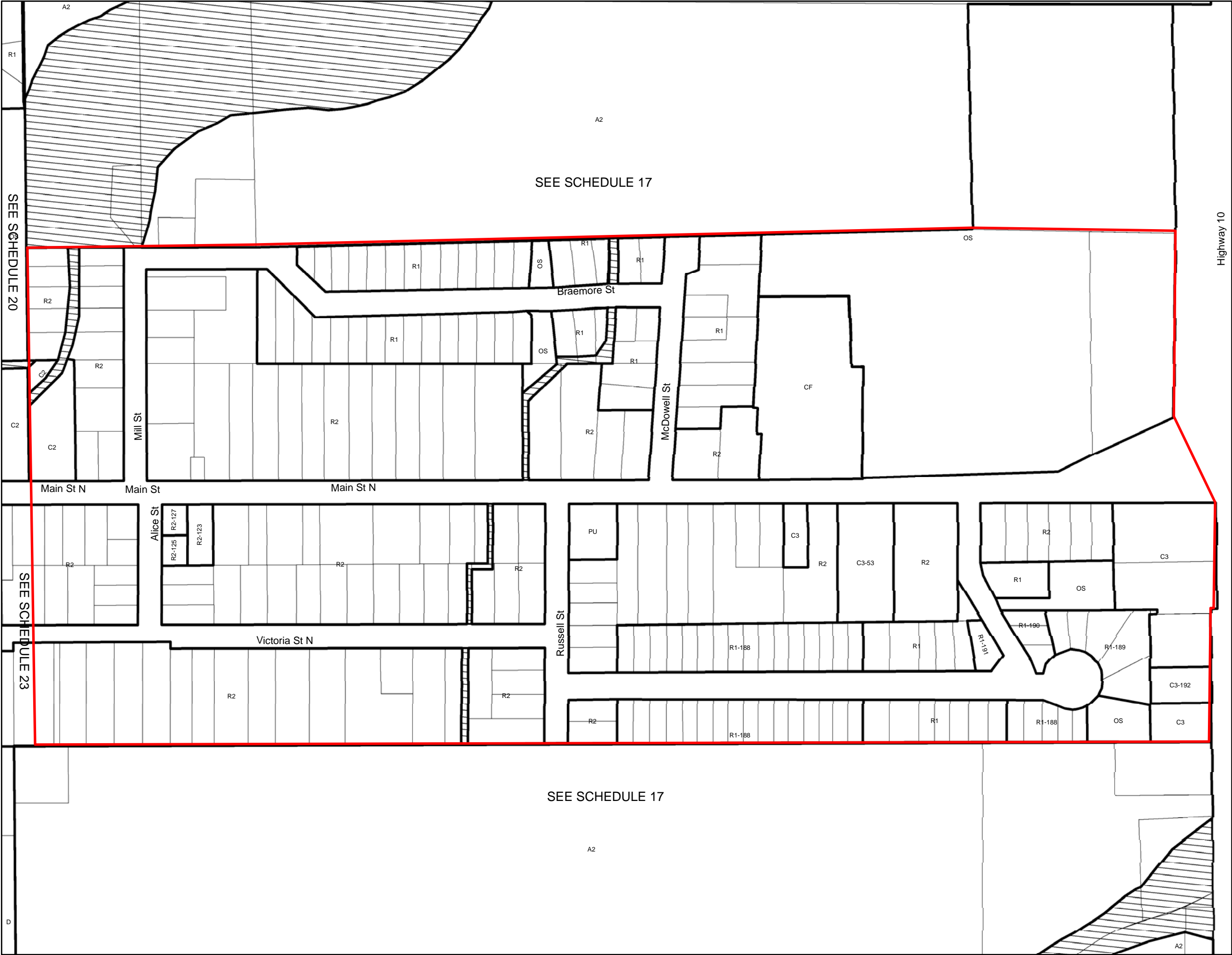
SCALE 1:3,200

DCS D.C. Slade Consultants INC.
Planning & Development

243 HURONTARIO STREET, COLLINGWOOD, ON
705.444.1830



NOTE: The Grand River Conservation Authority's Development, Interference with Wetlands and Alterations to Shorelines and Watercourses Regulation (Ontario Regulation 169/06) may apply to lands zoned Environmental Protection or Wetland or within 50 meters of EP Zone or 120 meters of W Zone. The GRCA should be contacted prior to the commencement of any works or development within the lands described in this Note to determine the areas to which the GRCA Regulation will apply.



Township of Southgate
Zoning Bylaw
SCHEDULE 21

to By-Law Number _____

Passed this ____ of _____, 2009

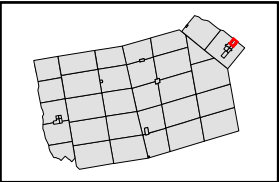

MAYOR

CLERK

LEGEND

ZONE	SYMBOL
Agricultural	A1
Restricted Agricultural	A2
Residential Type 1	R1
Residential Type 2	R2
Residential Type 3	R3
Residential Type 4	R4
Residential Type 5	R5
Residential Type 6	R6
Mobile Home Park	MH
Local Commercial	C1
General Commercial	C2
Highway Commercial	C3
Rural Commercial	C4
Recreational Commercial	C5
Campground Commercial	C6
Space Extensive Commercial	C7
General Industrial	M1
Rural Industrial	M2
Space Extensive Industrial	M3
Extractive Industrial	M4
Community Facility	CF
Public Utility	PU
Open Space	OS
Deferred Development	D

	Wetland Protection	W
	Environmental Protection	EP

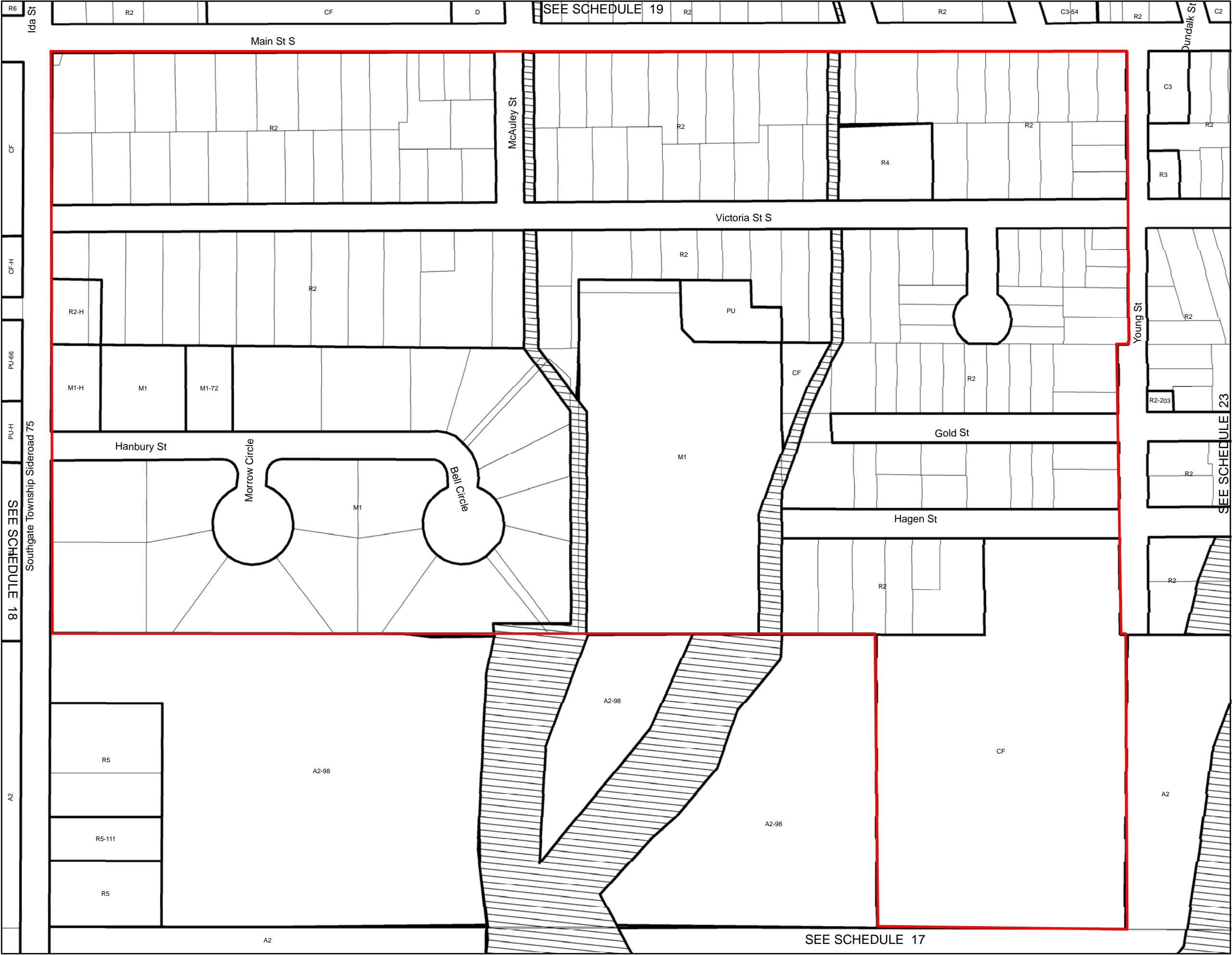


SCALE 1:3,000

DCS D.C. Slade Consultants INC.
Planning & Development

243 HURONTARIO STREET, COLLINGWOOD, ON
705.444.1830

NOTE: The Grand River Conservation Authority's Development, Interference with Wetlands and Alterations to Shorelines and Watercourses Regulation (Ontario Regulation 169/06) may apply to lands zoned Environmental Protection or Wetland or within 50 meters of EP Zone or 120 meters of W Zone. The GRCA should be contacted prior to the commencement of any works or development within the lands described in this Note to determine the areas to which the GRCA Regulation will apply.



Township of Southgate
Zoning Bylaw
SCHEDULE 22

to By-Law Number _____

Passed this ____ of _____, 2009

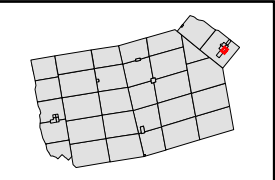

MAYOR

CLERK

LEGEND

ZONE	SYMBOL
Agricultural	A1
Restricted Agricultural	A2
Residential Type 1	R1
Residential Type 2	R2
Residential Type 3	R3
Residential Type 4	R4
Residential Type 5	R5
Residential Type 6	R6
Mobile Home Park	MH
Local Commercial	C1
General Commercial	C2
Highway Commercial	C3
Rural Commercial	C4
Recreational Commercial	C5
Campground Commercial	C6
Space Extensive Commercial	C7
General Industrial	M1
Rural Industrial	M2
Space Extensive Industrial	M3
Extractive Industrial	M4
Community Facility	CF
Public Utility	PU
Open Space	OS
Deferred Development	D

	Wetland Protection	W
	Environmental Protection	EP



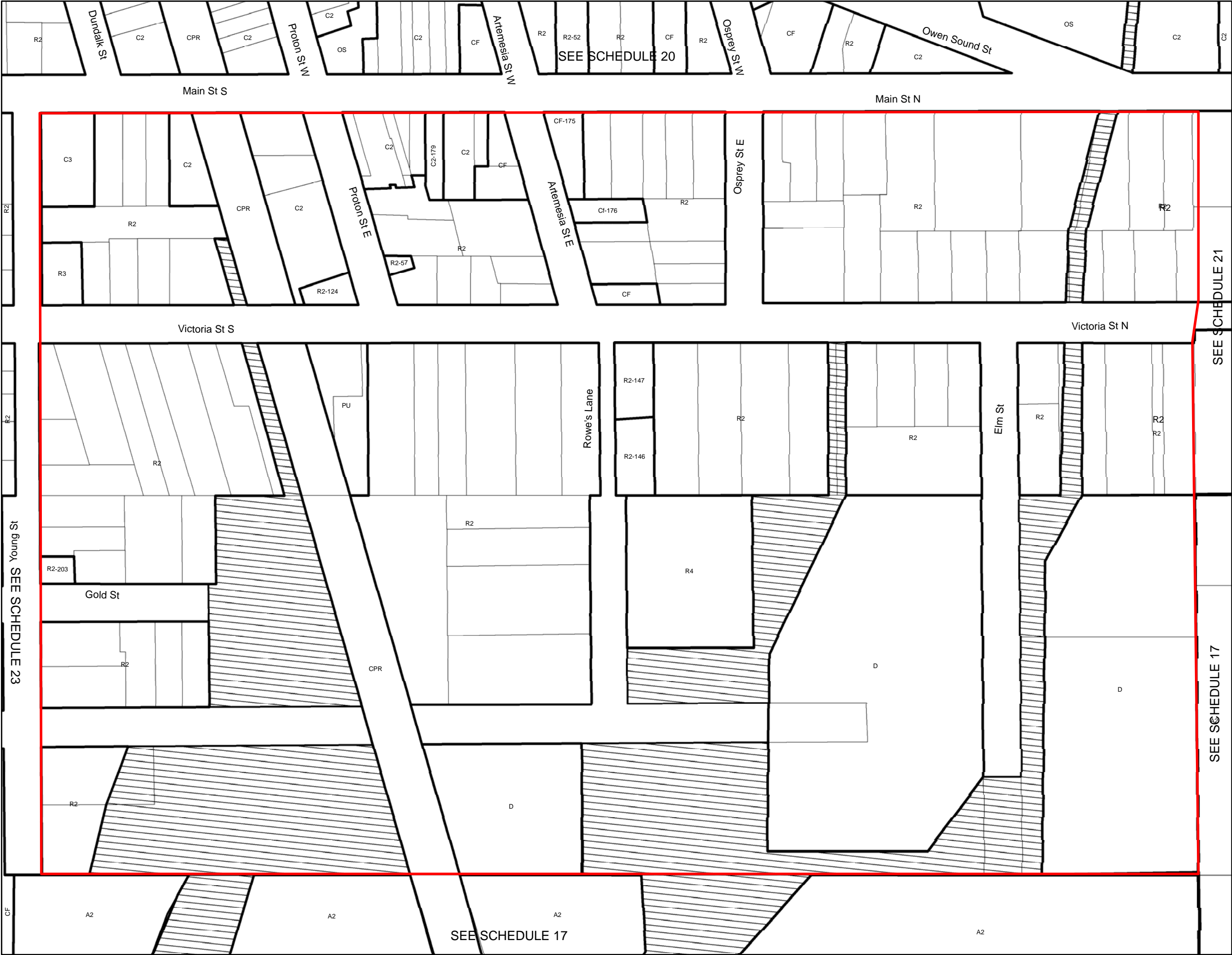
SCALE 1:3,000

DCS

D.C. Slade Consultants INC.
Planning & Development

243 HURONTARIO STREET, COLLINGWOOD, ON
705.444.1830

NOTE: The Grand River Conservation Authority's Development, Interference with Wetlands and Alterations to Shorelines and Watercourses Regulation (Ontario Regulation 169/06) may apply to lands zoned Environmental Protection or Wetland or within 50 meters of EP Zone or 120 meters of W Zone. The GRCA should be contacted prior to the commencement of any works or development within the lands described in this Note to determine the areas to which the GRCA Regulation will apply.



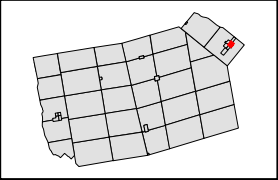
Township of Southgate
Zoning Bylaw
SCHEDULE 23
to By-Law Number _____
Passed this ____ of _____, 2009

MAYOR

CLERK

LEGEND	
ZONE	SYMBOL
Agricultural	A1
Restricted Agricultural	A2
Residential Type 1	R1
Residential Type 2	R2
Residential Type 3	R3
Residential Type 4	R4
Residential Type 5	R5
Residential Type 6	R6
Mobile Home Park	MH
Local Commercial	C1
General Commercial	C2
Highway Commercial	C3
Rural Commercial	C4
Recreational Commercial	C5
Campground Commercial	C6
Space Extensive Commercial	C7
General Industrial	M1
Rural Industrial	M2
Space Extensive Industrial	M3
Extractive Industrial	M4
Community Facility	CF
Public Utility	PU
Open Space	OS
Deferred Development	D

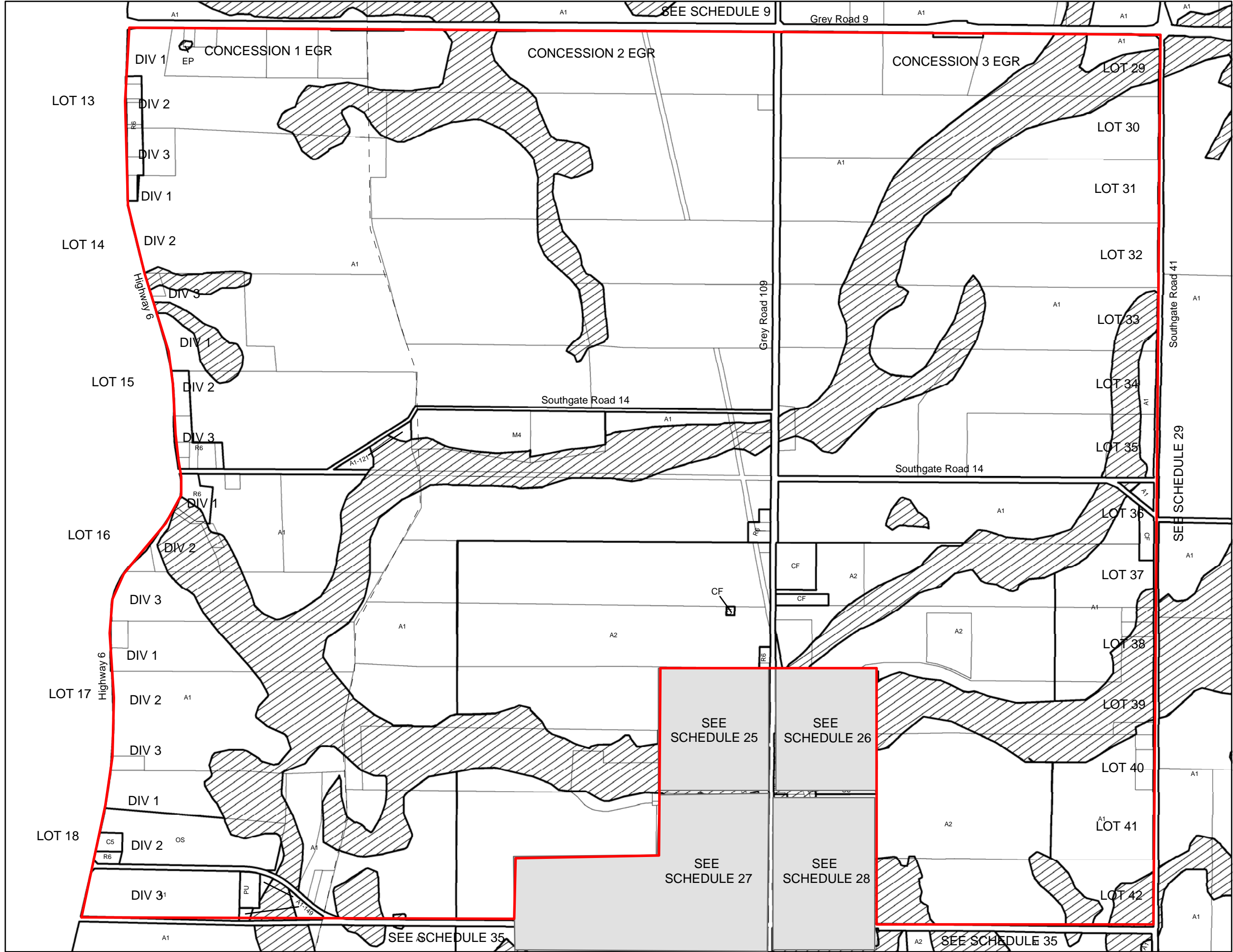
	Wetland Protection	W
	Environmental Protection	EP



SCALE 1:2,000

DCS D.C. Slade Consultants INC.
Planning & Development
243 HURONTARIO STREET, COLLINGWOOD, ON
705.444.1830

NOTE: The Grand River Conservation Authority's Development, Interference with Wetlands and Alterations to Shorelines and Watercourses Regulation (Ontario Regulation 169/06) may apply to lands zoned Environmental Protection or Wetland or within 50 meters of EP Zone or 120 meters of W Zone. The GRCA should be contacted prior to the commencement of any works or development within the lands described in this Note to determine the areas to which the GRCA Regulation will apply.



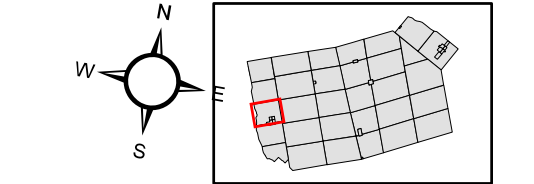
Township of Southgate
Zoning Bylaw
SCHEDULE 24
to By-Law Number _____
Passed this ____ of _____, 2009

MAYOR

CLERK

LEGEND	
ZONE	SYMBOL
Agricultural	A1
Restricted Agricultural	A2
Residential Type 1	R1
Residential Type 2	R2
Residential Type 3	R3
Residential Type 4	R4
Residential Type 5	R5
Residential Type 6	R6
Mobile Home Park	MH
Local Commercial	C1
General Commercial	C2
Highway Commercial	C3
Rural Commercial	C4
Recreational Commercial	C5
Campground Commercial	C6
Space Extensive Commercial	C7
General Industrial	M1
Rural Industrial	M2
Space Extensive Industrial	M3
Extractive Industrial	M4
Community Facility	CF
Public Utility	PU
Open Space	OS
Deferred Development	D

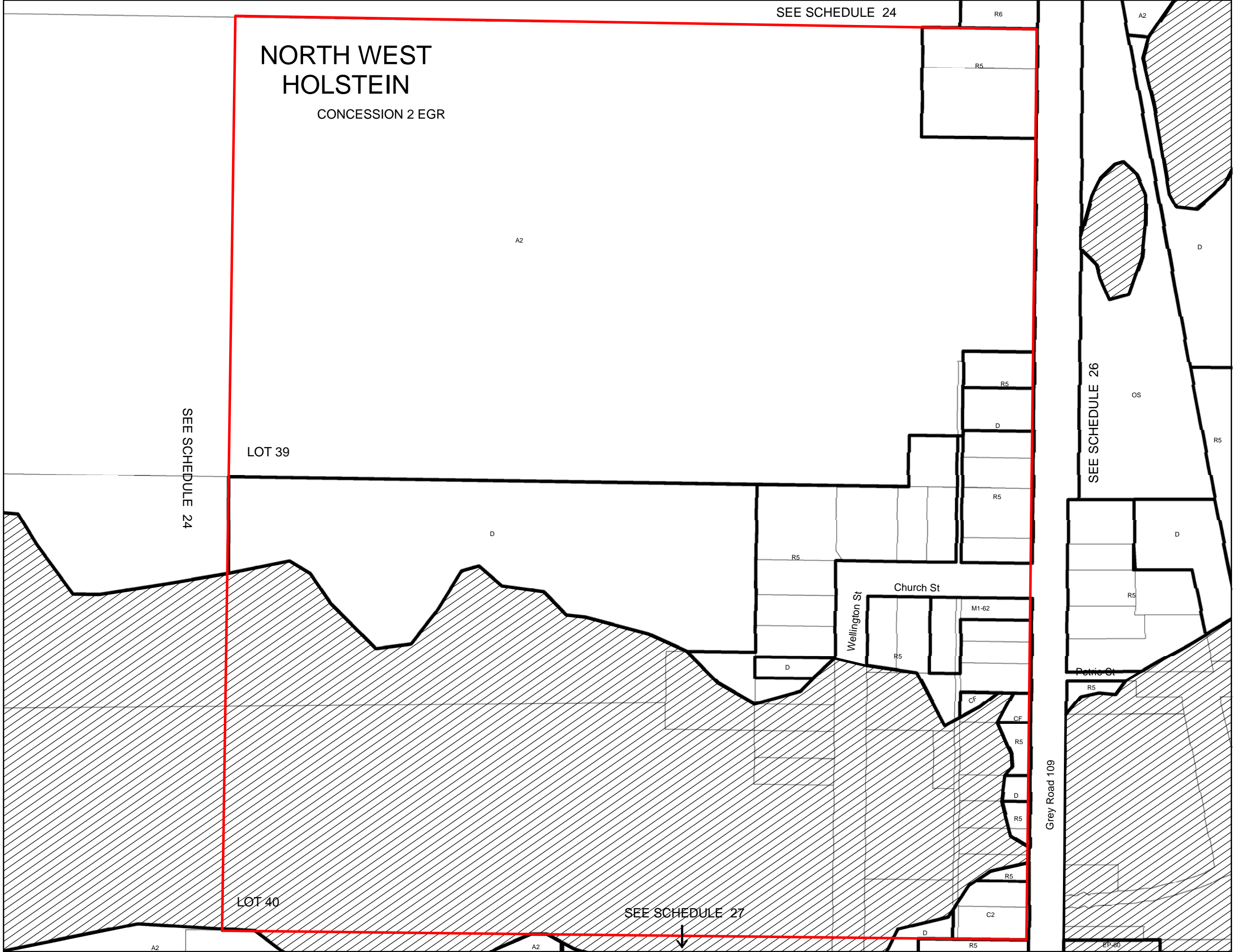
	Wetland Protection	W
	Environmental Protection	EP



SCALE 1:15,000

DCS D.C. Slade Consultants INC.
Planning & Development
243 HURONTARIO STREET, COLLINGWOOD, ON
705.444.1830

NOTE: The Saugeen Valley Conservation Authority's Development, Interference with Wetlands and Alterations to Shorelines and Watercourses Regulation (Ontario Regulation 169/06) may apply to lands zoned Environmental Protection or Wetland or within 50 meters of EP Zone or 120 meters of W Zone. The SVCA should be contacted prior to the commencement of any works or development within the lands described in this Note to determine the areas to which the SVCA Regulation will apply.



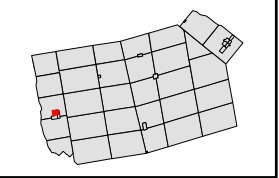
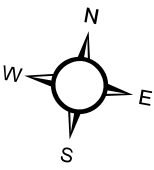
Township of Southgate
Zoning Bylaw
SCHEDULE 25
to By-Law Number _____
Passed this ____ of _____, 2009

MAYOR

CLERK

LEGEND	
ZONE	SYMBOL
Agricultural	A1
Restricted Agricultural	A2
Residential Type 1	R1
Residential Type 2	R2
Residential Type 3	R3
Residential Type 4	R4
Residential Type 5	R5
Residential Type 6	R6
Mobile Home Park	MH
Local Commercial	C1
General Commercial	C2
Highway Commercial	C3
Rural Commercial	C4
Recreational Commercial	C5
Campground Commercial	C6
Space Extensive Commercial	C7
General Industrial	M1
Rural Industrial	M2
Space Extensive Industrial	M3
Extractive Industrial	M4
Community Facility	CF
Public Utility	PU
Open Space	OS
Deferred Development	D

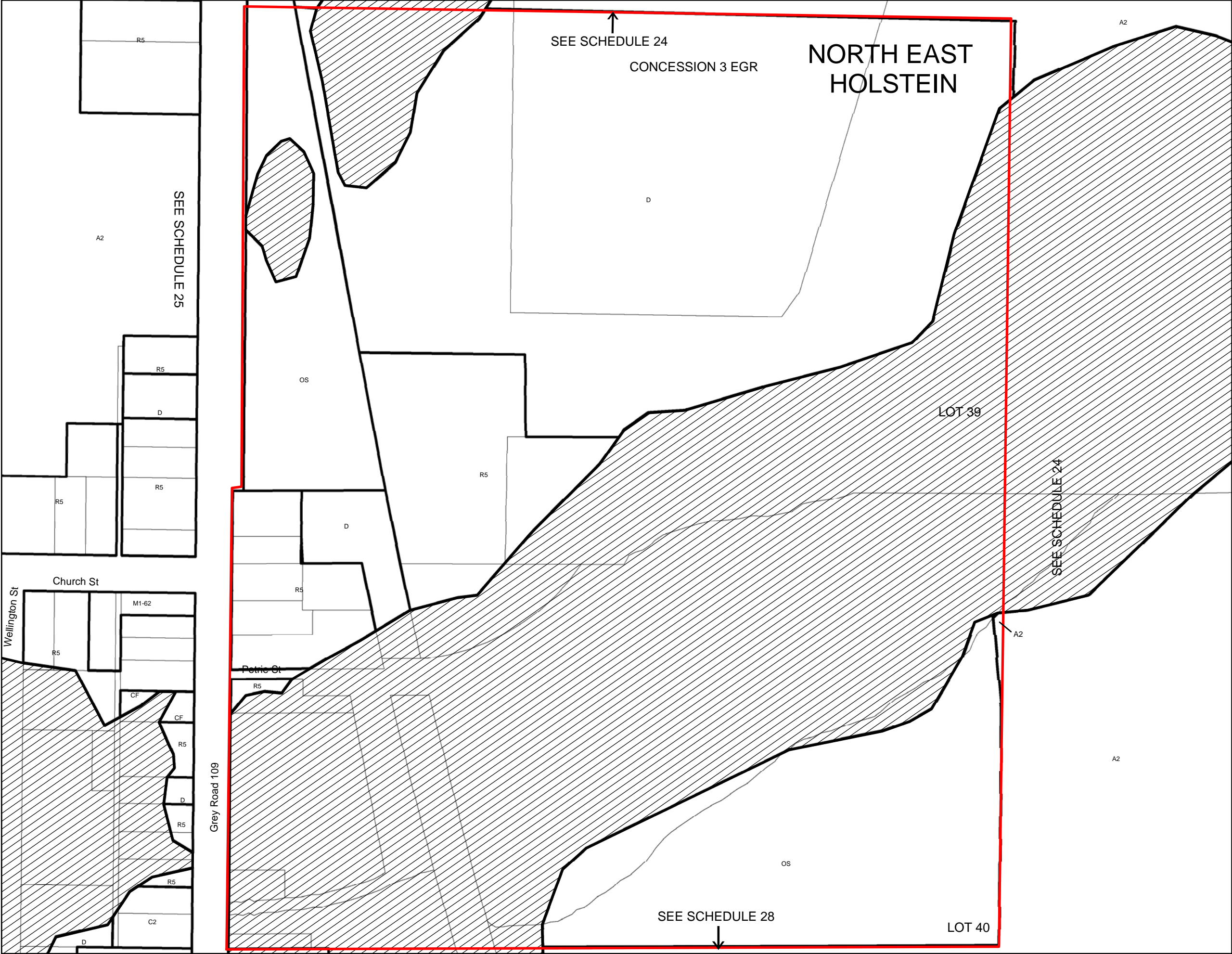
	Wetland Protection	W
	Environmental Protection	EP



SCALE 1:2,000

DCS D.C. Slade Consultants INC.
Planning & Development
243 HURONTARIO STREET, COLLINGWOOD, ON
705.444.1830

NOTE: The Saugeen Valley Conservation Authority's Development, Interference with Wetlands and Alterations to Shorelines and Watercourses Regulation (Ontario Regulation 169/06) may apply to lands zoned Environmental Protection or Wetland or within 50 meters of EP Zone or 120 meters of W Zone. The SVCA should be contacted prior to the commencement of any works or development within the lands described in this Note to determine the areas to which the SVCA Regulation will apply.



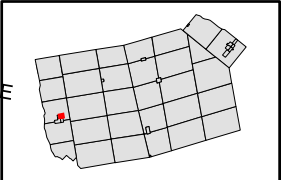
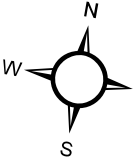
Township of Southgate
Zoning Bylaw
SCHEDULE 26
to By-Law Number _____
Passed this ____ of _____, 2009

MAYOR

CLERK

LEGEND	
ZONE	SYMBOL
Agricultural	A1
Restricted Agricultural	A2
Residential Type 1	R1
Residential Type 2	R2
Residential Type 3	R3
Residential Type 4	R4
Residential Type 5	R5
Residential Type 6	R6
Mobile Home Park	MH
Local Commercial	C1
General Commercial	C2
Highway Commercial	C3
Rural Commercial	C4
Recreational Commercial	C5
Campground Commercial	C6
Space Extensive Commercial	C7
General Industrial	M1
Rural Industrial	M2
Space Extensive Industrial	M3
Extractive Industrial	M4
Community Facility	CF
Public Utility	PU
Open Space	OS
Deferred Development	D

	Wetland Protection	W
	Environmental Protection	EP



SCALE 1:2,000

DCS D.C. Slade Consultants INC.
Planning & Development
243 HURONTARIO STREET, COLLINGWOOD, ON
705.444.1830

NOTE: The Saugeen Valley Conservation Authority's Development, Interference with Wetlands and Alterations to Shorelines and Watercourses Regulation (Ontario Regulation 169/06) may apply to lands zoned Environmental Protection or Wetland or within 50 meters of EP Zone or 120 meters of W Zone. The SVCA should be contacted prior to the commencement of any works or development within the lands described in this Note to determine the areas to which the SVCA Regulation will apply.



Township of Southgate
Zoning Bylaw
SCHEDULE 27

to By-Law Number _____

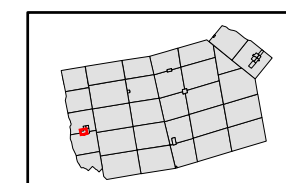
Passed this ____ of _____, 2009

MAYOR

CLERK

LEGEND

ZONE	SYMBOL
Agricultural	A1
Restricted Agricultural	A2
Residential Type 1	R1
Residential Type 2	R2
Residential Type 3	R3
Residential Type 4	R4
Residential Type 5	R5
Residential Type 6	R6
Mobile Home Park	MH
Local Commercial	C1
General Commercial	C2
Highway Commercial	C3
Rural Commercial	C4
Recreational Commercial	C5
Campground Commercial	C6
Space Extensive Commercial	C7
General Industrial	M1
Rural Industrial	M2
Space Extensive Industrial	M3
Extractive Industrial	M4
Community Facility	CF
Public Utility	PU
Open Space	OS
Deferred Development	D



SCALE 1:3,000

D.C. Slade Consultants INC.
Planning & Development

243 HURONTARIO STREET, COLLINGWOOD, ON
705.444.1830

SEE SCHEDULE 24

LOT 41

SEE SCHEDULE 24

A2

LOT 42

Southgate Township Road 12

LOT 43

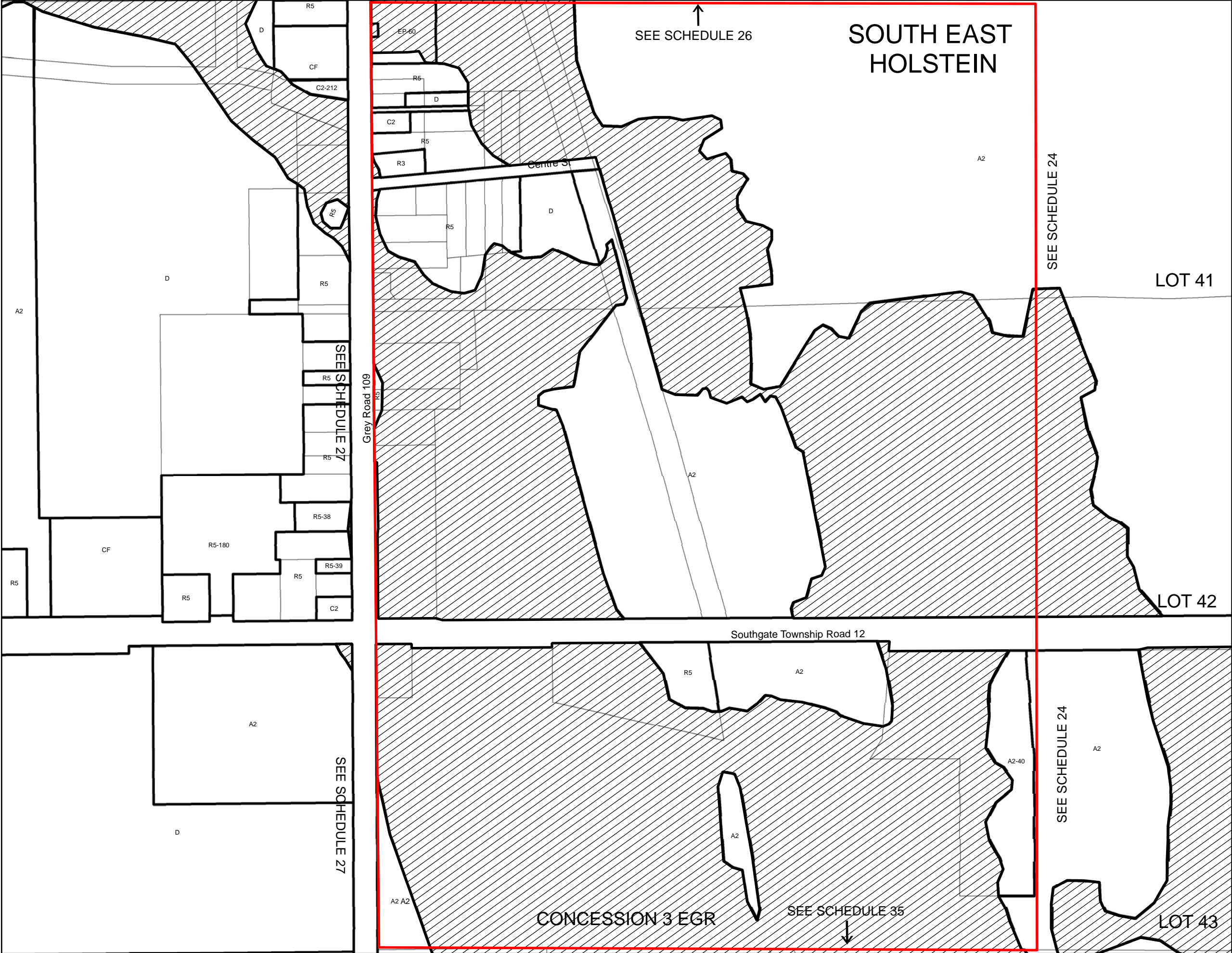
CONCESSION 2 EGR

SEE SCHEDULE 35

SEE SCHEDULE 25

Gray Road ing



NOTE: The Saugeen Valley Conservation Authority's Development, Interference with Wetlands and Alterations to Shorelines and Watercourses Regulation (Ontario Regulation 169/06) may apply to lands zoned Environmental Protection or Wetland or within 50 meters of EP Zone or 120 meters of W Zone. The SVCA should be contacted prior to the commencement of any works or development within the lands described in this Note to determine the areas to which the SVCA Regulation will apply.

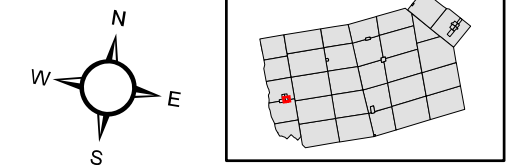


Township of Southgate
Zoning Bylaw
SCHEDULE 28
to By-Law Number _____
Passed this ____ of _____, 2009

MAYOR

CLERK

LEGEND	
ZONE	SYMBOL
Agricultural	A1
Restricted Agricultural	A2
Residential Type 1	R1
Residential Type 2	R2
Residential Type 3	R3
Residential Type 4	R4
Residential Type 5	R5
Residential Type 6	R6
Mobile Home Park	MH
Local Commercial	C1
General Commercial	C2
Highway Commercial	C3
Rural Commercial	C4
Recreational Commercial	C5
Campground Commercial	C6
Space Extensive Commercial	C7
General Industrial	M1
Rural Industrial	M2
Space Extensive Industrial	M3
Extractive Industrial	M4
Community Facility	CF
Public Utility	PU
Open Space	OS
Deferred Development	D
 Wetland Protection	W
 Environmental Protection	EP



SCALE 1:3,000

DCS D.C. Slade Consultants INC.
Planning & Development
243 HURONTARIO STREET, COLLINGWOOD, ON
705.444.1830

NOTE: The Saugeen Valley Conservation Authority's Development, Interference with Wetlands and Alterations to Shorelines and Watercourses Regulation (Ontario Regulation 169/06) may apply to lands zoned Environmental Protection or Wetland or within 50 meters of EP Zone or 120 meters of W Zone. The SVCA should be contacted prior to the commencement of any works or development within the lands described in this Note to determine the areas to which the SVCA Regulation will apply.



Township of Southgate
Zoning Bylaw
SCHEDULE 29

to By-Law Number _____

Passed this ____ of _____, 2009

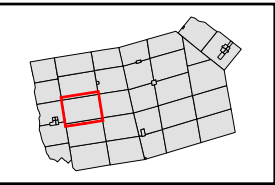
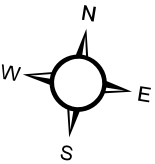
MAYOR

CLERK

LEGEND

ZONE	SYMBOL
Agricultural	A1
Restricted Agricultural	A2
Residential Type 1	R1
Residential Type 2	R2
Residential Type 3	R3
Residential Type 4	R4
Residential Type 5	R5
Residential Type 6	R6
Mobile Home Park	MH
Local Commercial	C1
General Commercial	C2
Highway Commercial	C3
Rural Commercial	C4
Recreational Commercial	C5
Campground Commercial	C6
Space Extensive Commercial	C7
General Industrial	M1
Rural Industrial	M2
Space Extensive Industrial	M3
Extractive Industrial	M4
Community Facility	CF
Public Utility	PU
Open Space	OS
Deferred Development	D

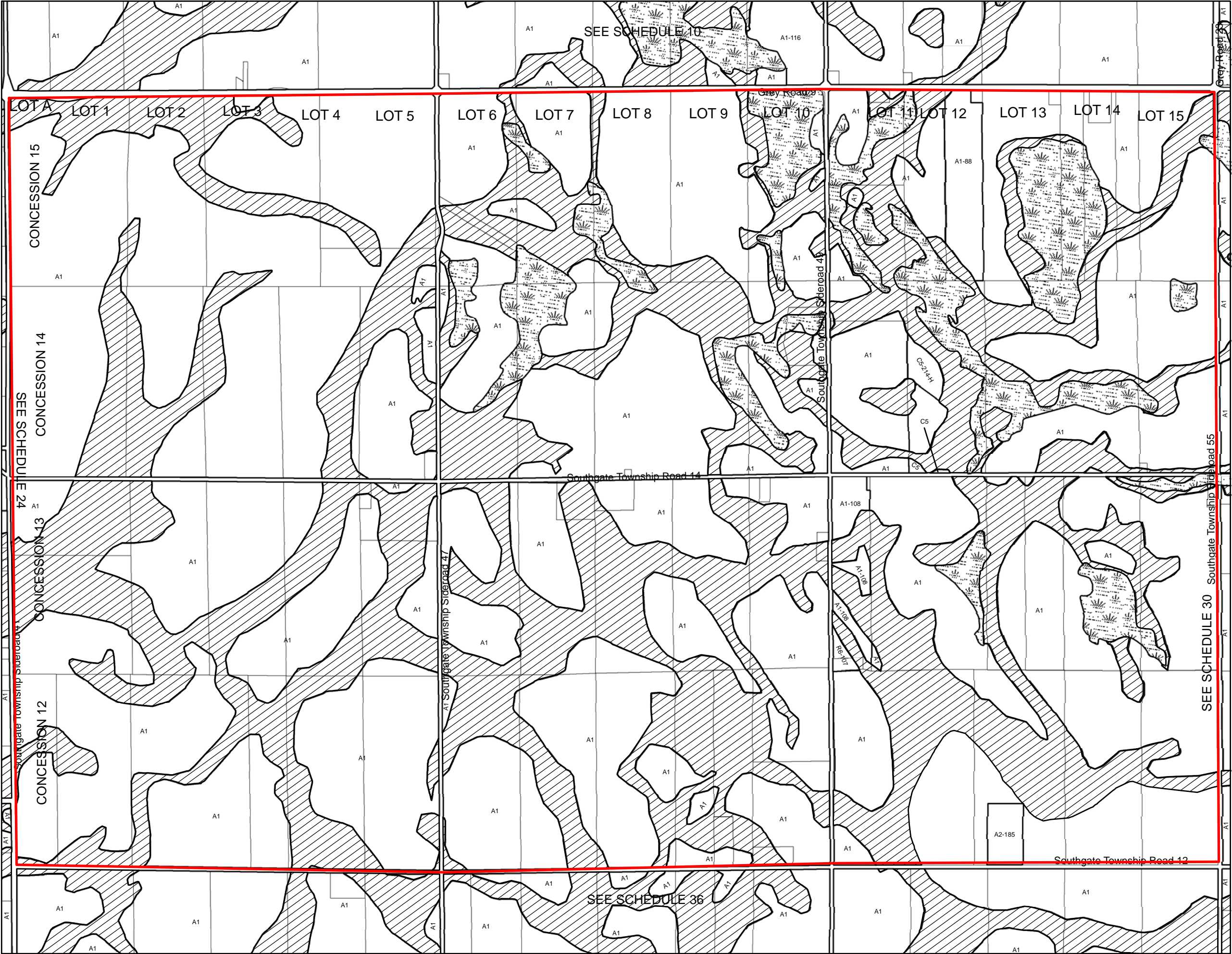
	Wetland Protection	W
	Environmental Protection	EP



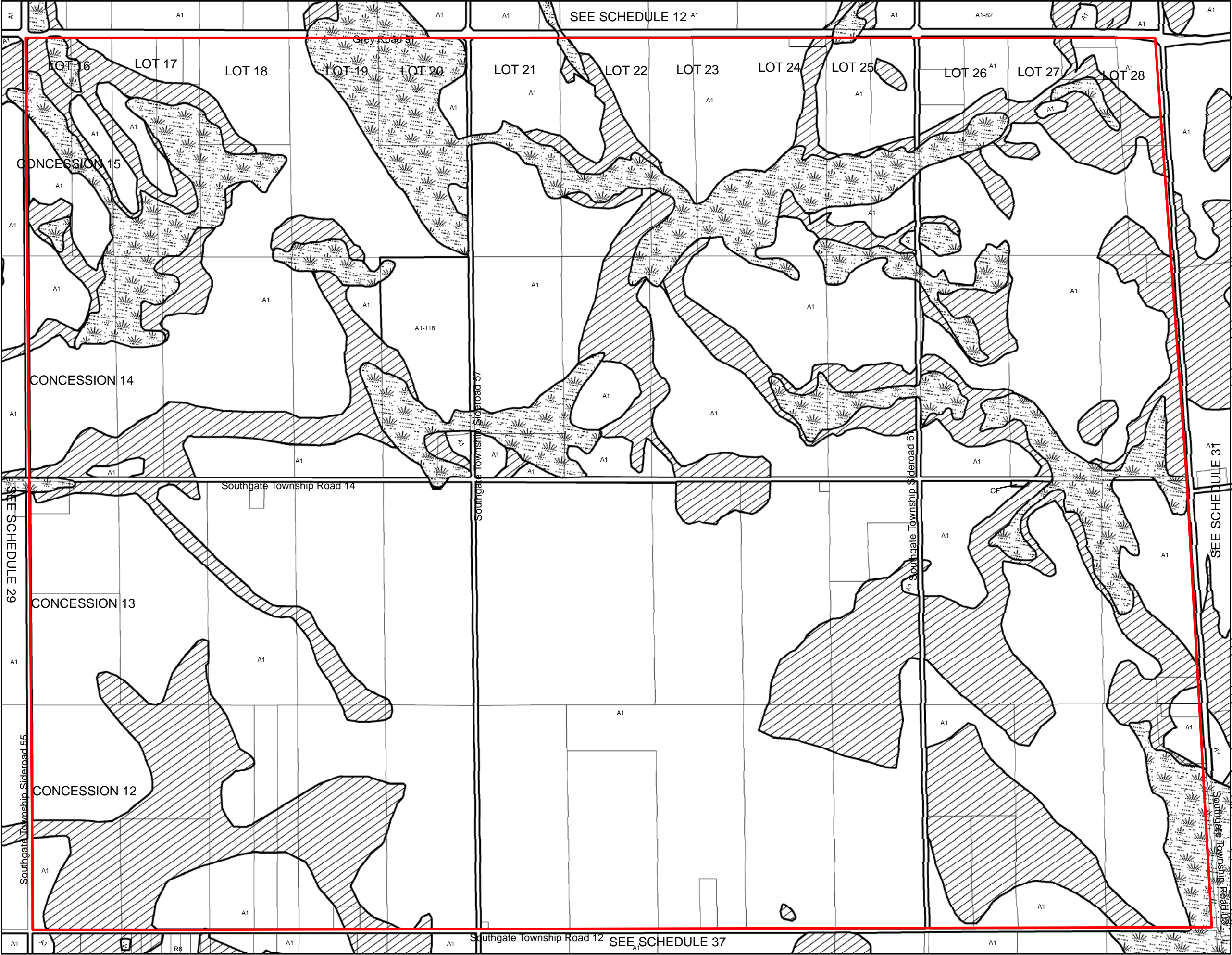
SCALE 1:19,000

DCS D.C. Slade Consultants INC.
Planning & Development

243 HURONTARIO STREET, COLLINGWOOD, ON
705.444.1830



NOTE: The Saugeen Valley Conservation Authority's Development, Interference with Wetlands and Alterations to Shorelines and Watercourses Regulation (Ontario Regulation 169/06) may apply to lands zoned Environmental Protection or Wetland or within 50 meters of EP Zone or 120 meters of W Zone. The SVCA should be contacted prior to the commencement of any works or development within the lands described in this Note to determine the areas to which the SVCA Regulation will apply.



Township of Southgate
Zoning Bylaw
SCHEDULE 30

to By-Law Number _____

Passed this ____ of _____, 2009

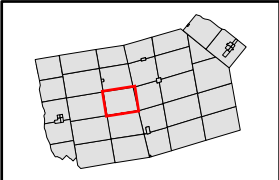
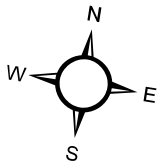
MAYOR

CLERK

LEGEND

ZONE	SYMBOL
Agricultural	A1
Restricted Agricultural	A2
Residential Type 1	R1
Residential Type 2	R2
Residential Type 3	R3
Residential Type 4	R4
Residential Type 5	R5
Residential Type 6	R6
Mobile Home Park	MH
Local Commercial	C1
General Commercial	C2
Highway Commercial	C3
Rural Commercial	C4
Recreational Commercial	C5
Campground Commercial	C6
Space Extensive Commercial	C7
General Industrial	M1
Rural Industrial	M2
Space Extensive Industrial	M3
Extractive Industrial	M4
Community Facility	CF
Public Utility	PU
Open Space	OS
Deferred Development	D

	Wetland Protection	W
	Environmental Protection	EP



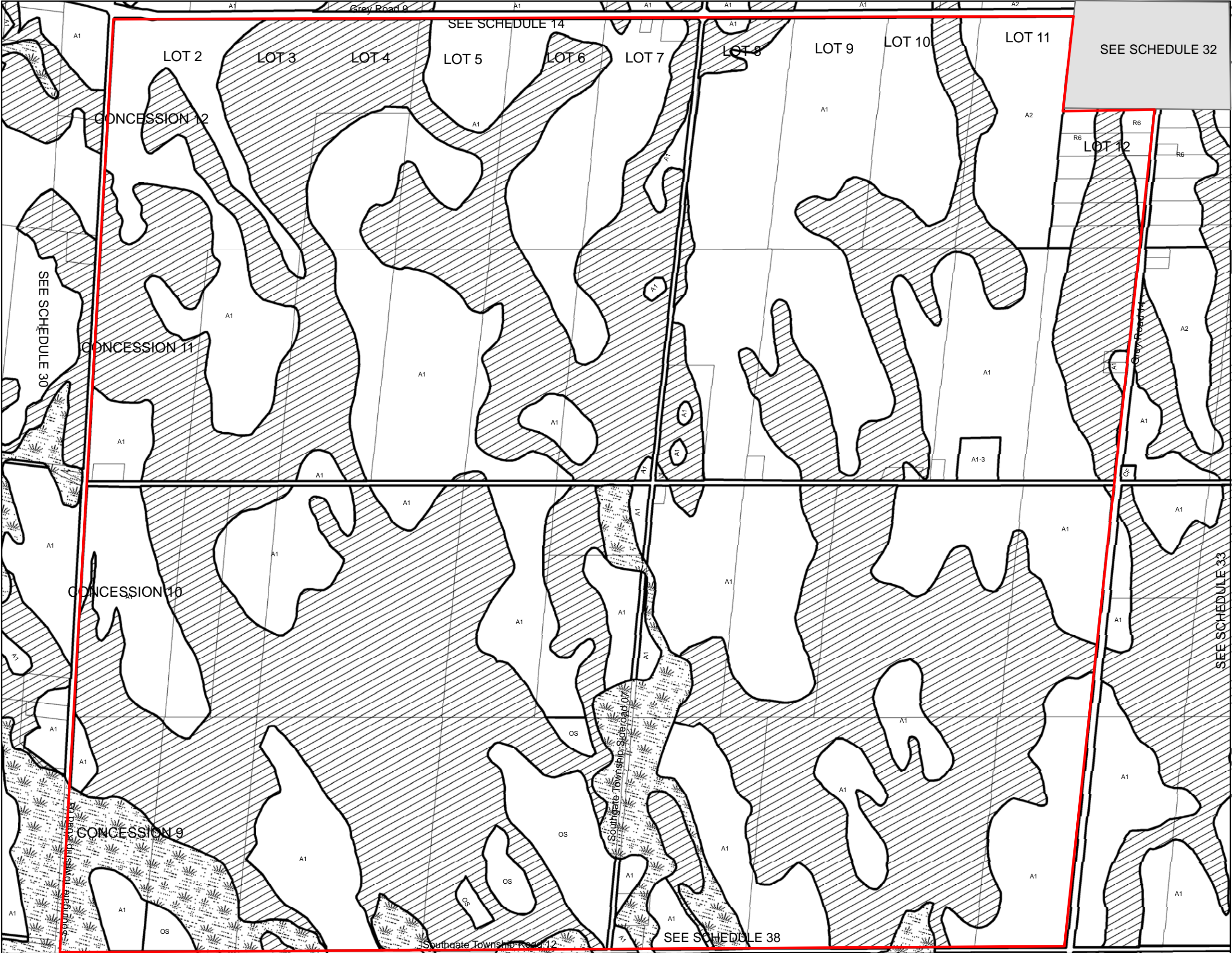
SCALE 1:17,000

DCS

D.C. Slade Consultants INC.
Planning & Development

243 HURONTARIO STREET, COLLINGWOOD, ON
705.444.1830

NOTE: The Saugeen Valley Conservation Authority's Development, Interference with Wetlands and Alterations to Shorelines and Watercourses Regulation (Ontario Regulation 169/06) may apply to lands zoned Environmental Protection or Wetland or within 50 meters of EP Zone or 120 meters of W Zone. The SVCA should be contacted prior to the commencement of any works or development within the lands described in this Note to determine the areas to which the SVCA Regulation will apply.



Township of Southgate Zoning Bylaw SCHEDULE 31

to By-Law Number _____

Passed this ____ of _____, 2009

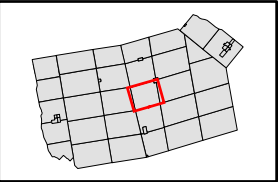
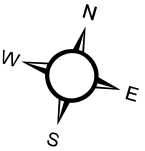
MAYOR

CLERK

LEGEND

ZONE	SYMBOL
Agricultural	A1
Restricted Agricultural	A2
Residential Type 1	R1
Residential Type 2	R2
Residential Type 3	R3
Residential Type 4	R4
Residential Type 5	R5
Residential Type 6	R6
Mobile Home Park	MH
Local Commercial	C1
General Commercial	C2
Highway Commercial	C3
Rural Commercial	C4
Recreational Commercial	C5
Campground Commercial	C6
Space Extensive Commercial	C7
General Industrial	M1
Rural Industrial	M2
Space Extensive Industrial	M3
Extractive Industrial	M4
Community Facility	CF
Public Utility	PU
Open Space	OS
Deferred Development	D

	Wetland Protection	W
	Environmental Protection	EP



SCALE 1:16,000

DCS D.C. Slade Consultants INC.
Planning & Development

243 HURONTARIO STREET, COLLINGWOOD, ON
705.444.1830

NOTE: The Saugeen Valley Conservation Authority's Development, Interference with Wetlands and Alterations to Shorelines and Watercourses Regulation (Ontario Regulation 169/06) may apply to lands zoned Environmental Protection or Wetland or within 50 meters of EP Zone or 120 meters of W Zone. The SVCA should be contacted prior to the commencement of any works or development within the lands described in this Note to determine the areas to which the SVCA Regulation will apply.



Township of Southgate
Zoning Bylaw
SCHEDULE 33
to By-Law Number _____
Passed this ____ of _____, 2009

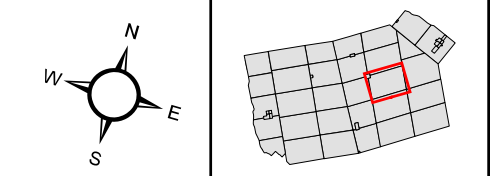
MAYOR

CLERK

LEGEND
ZONE SYMBOL

Agricultural	A1
Restricted Agricultural	A2
Residential Type 1	R1
Residential Type 2	R2
Residential Type 3	R3
Residential Type 4	R4
Residential Type 5	R5
Residential Type 6	R6
Mobile Home Park	MH
Local Commercial	C1
General Commercial	C2
Highway Commercial	C3
Rural Commercial	C4
Recreational Commercial	C5
Campground Commercial	C6
Space Extensive Commercial	C7
General Industrial	M1
Rural Industrial	M2
Space Extensive Industrial	M3
Extractive Industrial	M4
Community Facility	CF
Public Utility	PU
Open Space	OS
Deferred Development	D

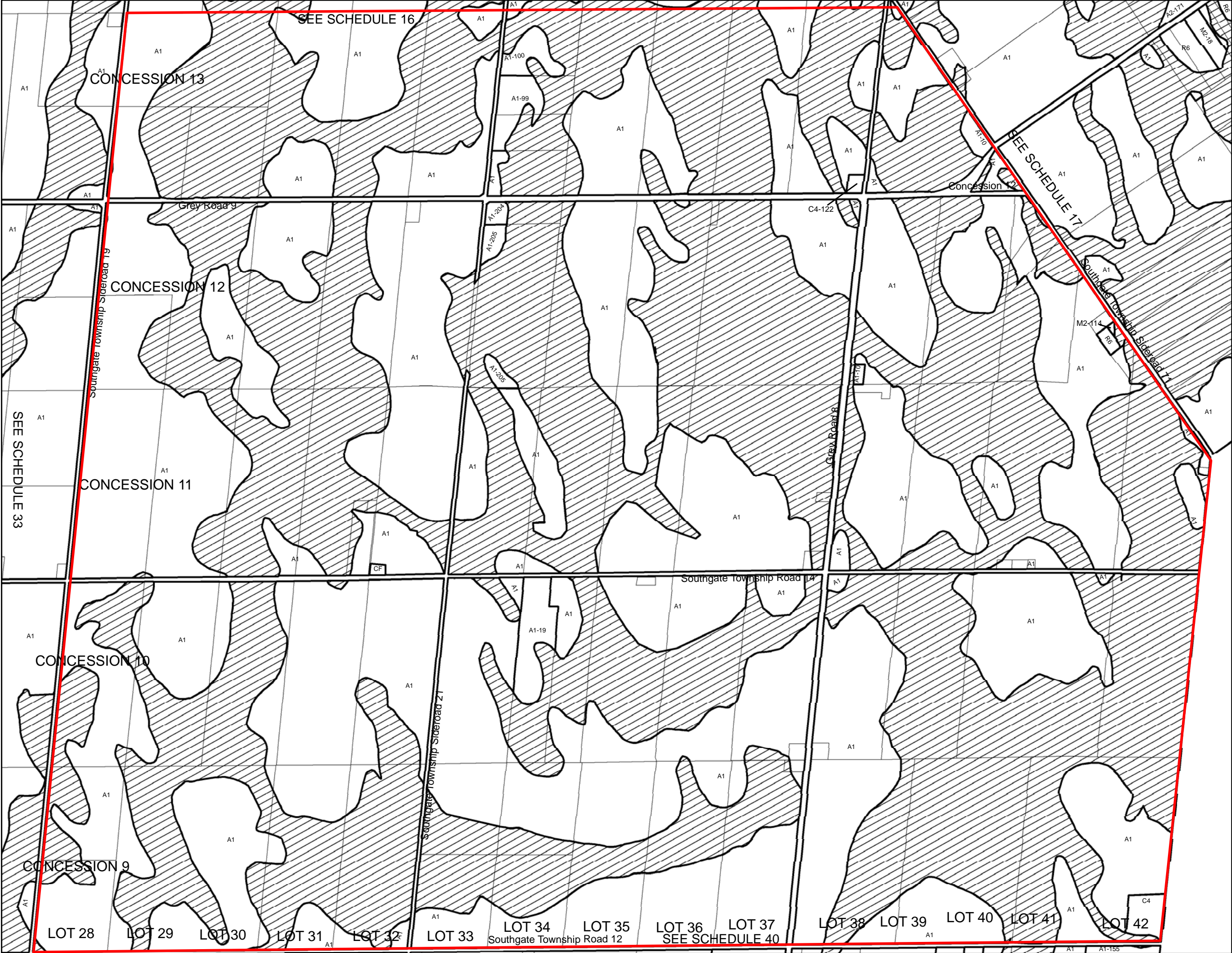
	Wetland Protection	W
	Environmental Protection	EP



SCALE 1:20,000

DCS D.C. Slade Consultants INC.
Planning & Development
243 HURONTARIO STREET, COLLINGWOOD, ON
705.444.1830

NOTE: The Saugeen Valley Conservation Authority's Development, Interference with Wetlands and Alterations to Shorelines and Watercourses Regulation (Ontario Regulation 169/06) may apply to lands zoned Environmental Protection or Wetland or within 50 meters of EP Zone or 120 meters of W Zone. The SVCA should be contacted prior to the commencement of any works or development within the lands described in this Note to determine the areas to which the SVCA Regulation will apply.



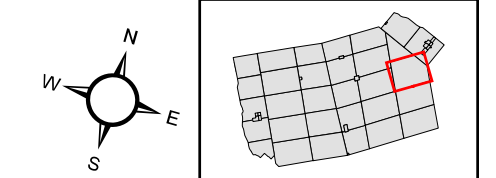
Township of Southgate
Zoning Bylaw
SCHEDULE 34
to By-Law Number _____
Passed this ____ of _____, 2009

MAYOR

CLERK

LEGEND	
ZONE	SYMBOL
Agricultural	A1
Restricted Agricultural	A2
Residential Type 1	R1
Residential Type 2	R2
Residential Type 3	R3
Residential Type 4	R4
Residential Type 5	R5
Residential Type 6	R6
Mobile Home Park	MH
Local Commercial	C1
General Commercial	C2
Highway Commercial	C3
Rural Commercial	C4
Recreational Commercial	C5
Campground Commercial	C6
Space Extensive Commercial	C7
General Industrial	M1
Rural Industrial	M2
Space Extensive Industrial	M3
Extractive Industrial	M4
Community Facility	CF
Public Utility	PU
Open Space	OS
Deferred Development	D

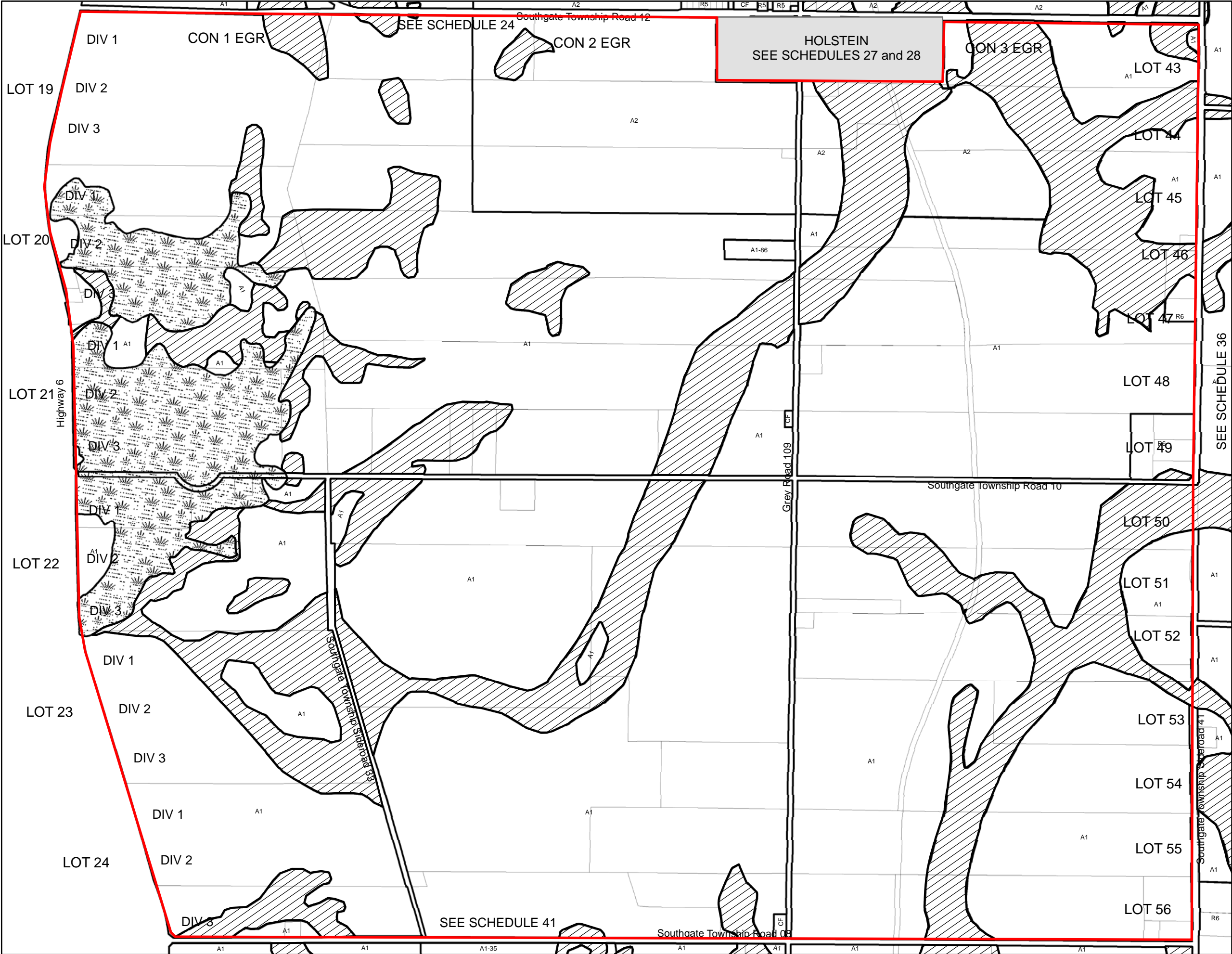
	Wetland Protection	W
	Environmental Protection	EP



SCALE 1:20,000

DCS D.C. Slade Consultants INC.
Planning & Development
243 HURONTARIO STREET, COLLINGWOOD, ON
705.444.1830

NOTE: The Grand River Conservation Authority's and the Saugeen Valley Conservation Authority's Development, Interference with Wetlands and Alterations to Shorelines and Watercourses Regulation (Ontario Regulation 169/06) may apply to lands zoned Environmental Protection or Wetland or within 50 meters of EP Zone or 120 meters of W Zone. The GRCA or the SVCA should be contacted prior to the commencement of any works or development within the lands described in this Note to determine the areas to which the GRCA or the SVCA Regulation will apply.



Township of Southgate
Zoning Bylaw
SCHEDULE 35
to By-Law Number _____
Passed this ____ of _____, 2009

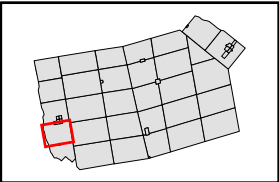
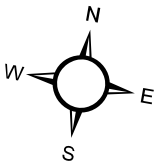
MAYOR

CLERK

LEGEND

ZONE	SYMBOL
Agricultural	A1
Restricted Agricultural	A2
Residential Type 1	R1
Residential Type 2	R2
Residential Type 3	R3
Residential Type 4	R4
Residential Type 5	R5
Residential Type 6	R6
Mobile Home Park	MH
Local Commercial	C1
General Commercial	C2
Highway Commercial	C3
Rural Commercial	C4
Recreational Commercial	C5
Campground Commercial	C6
Space Extensive Commercial	C7
General Industrial	M1
Rural Industrial	M2
Space Extensive Industrial	M3
Extractive Industrial	M4
Community Facility	CF
Public Utility	PU
Open Space	OS
Deferred Development	D

	Wetland Protection	W
	Environmental Protection	EP



SCALE 1:15,000

DCS D.C. Slade Consultants INC.
Planning & Development

243 HURONTARIO STREET, COLLINGWOOD, ON
705.444.1830

NOTE: The Saugeen Valley Conservation Authority's Development, Interference with Wetlands and Alterations to Shorelines and Watercourses Regulation (Ontario Regulation 169/06) may apply to lands zoned Environmental Protection or Wetland or within 50 meters of EP Zone or 120 meters of W Zone. The SVCA should be contacted prior to the commencement of any works or development within the lands described in this Note to determine the areas to which the SVCA Regulation will apply.



Township of Southgate
Zoning Bylaw
SCHEDULE 36

to By-Law Number _____

Passed this ____ of _____, 2009

MAYOR

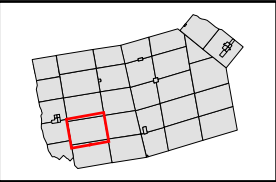
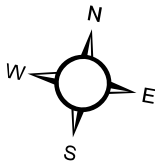
CLERK

LEGEND

ZONE SYMBOL

Agricultural	A1
Restricted Agricultural	A2
Residential Type 1	R1
Residential Type 2	R2
Residential Type 3	R3
Residential Type 4	R4
Residential Type 5	R5
Residential Type 6	R6
Mobile Home Park	MH
Local Commercial	C1
General Commercial	C2
Highway Commercial	C3
Rural Commercial	C4
Recreational Commercial	C5
Campground Commercial	C6
Space Extensive Commercial	C7
General Industrial	M1
Rural Industrial	M2
Space Extensive Industrial	M3
Extractive Industrial	M4
Community Facility	CF
Public Utility	PU
Open Space	OS
Deferred Development	D

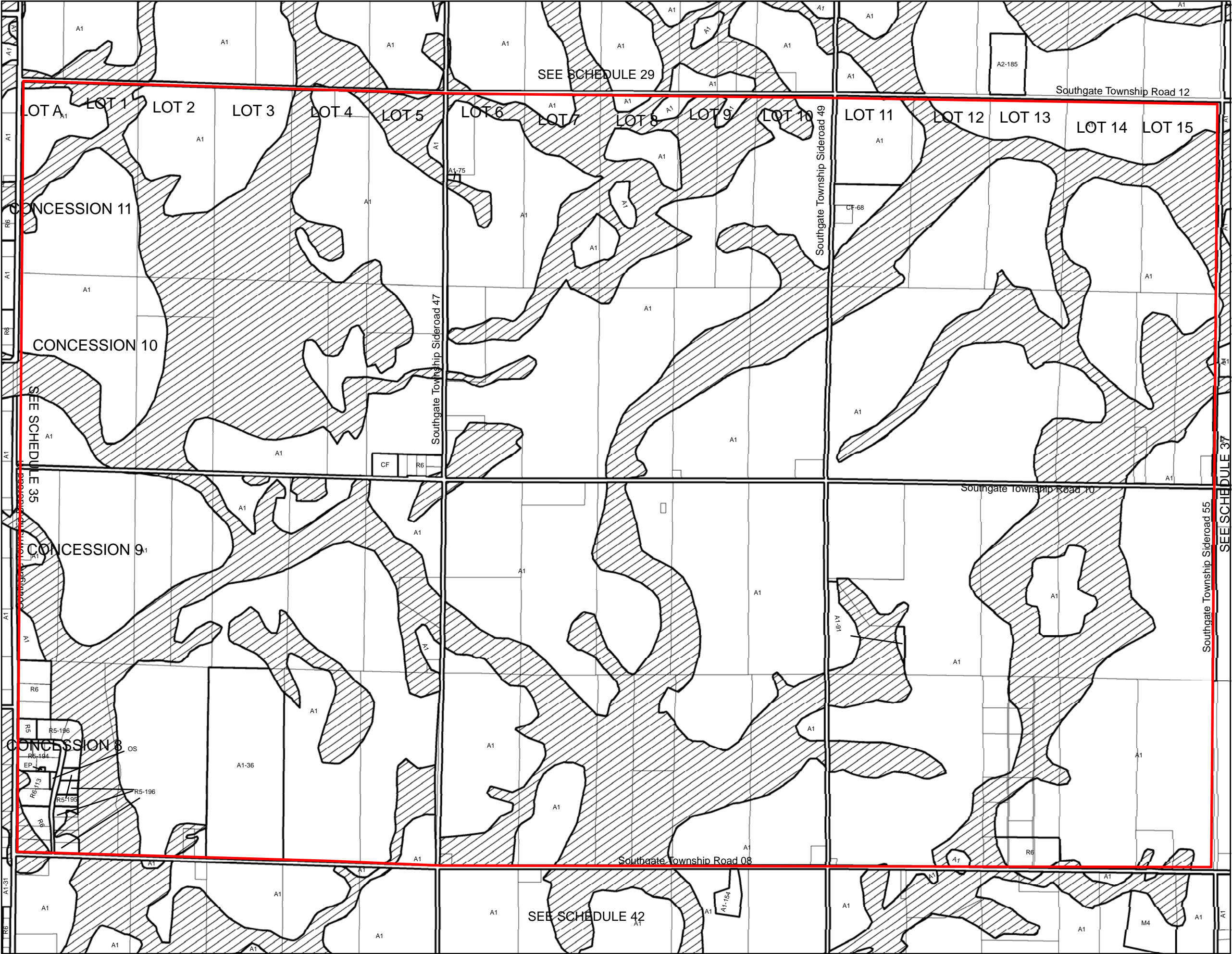
	Wetland Protection	W
	Environmental Protection	EP



SCALE 1:19,000

DCS D.C. Slade Consultants INC.
Planning & Development

243 HURONTARIO STREET, COLLINGWOOD, ON
705.444.1830



NOTE: The Saugeen Valley Conservation Authority's Development, Interference with Wetlands and Alterations to Shorelines and Watercourses Regulation (Ontario Regulation 169/06) may apply to lands zoned Environmental Protection or Wetland or within 50 meters of EP Zone or 120 meters of W Zone. The SVCA should be contacted prior to the commencement of any works or development within the lands described in this Note to determine the areas to which the SVCA Regulation will apply.



Township of Southgate
Zoning Bylaw
SCHEDULE 37

to By-Law Number _____

Passed this ____ of _____, 2009

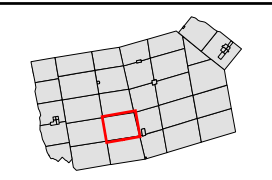
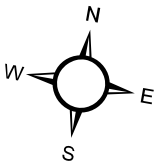
MAYOR

CLERK

LEGEND

ZONE	SYMBOL
Agricultural	A1
Restricted Agricultural	A2
Residential Type 1	R1
Residential Type 2	R2
Residential Type 3	R3
Residential Type 4	R4
Residential Type 5	R5
Residential Type 6	R6
Mobile Home Park	MH
Local Commercial	C1
General Commercial	C2
Highway Commercial	C3
Rural Commercial	C4
Recreational Commercial	C5
Campground Commercial	C6
Space Extensive Commercial	C7
General Industrial	M1
Rural Industrial	M2
Space Extensive Industrial	M3
Extractive Industrial	M4
Community Facility	CF
Public Utility	PU
Open Space	OS
Deferred Development	D

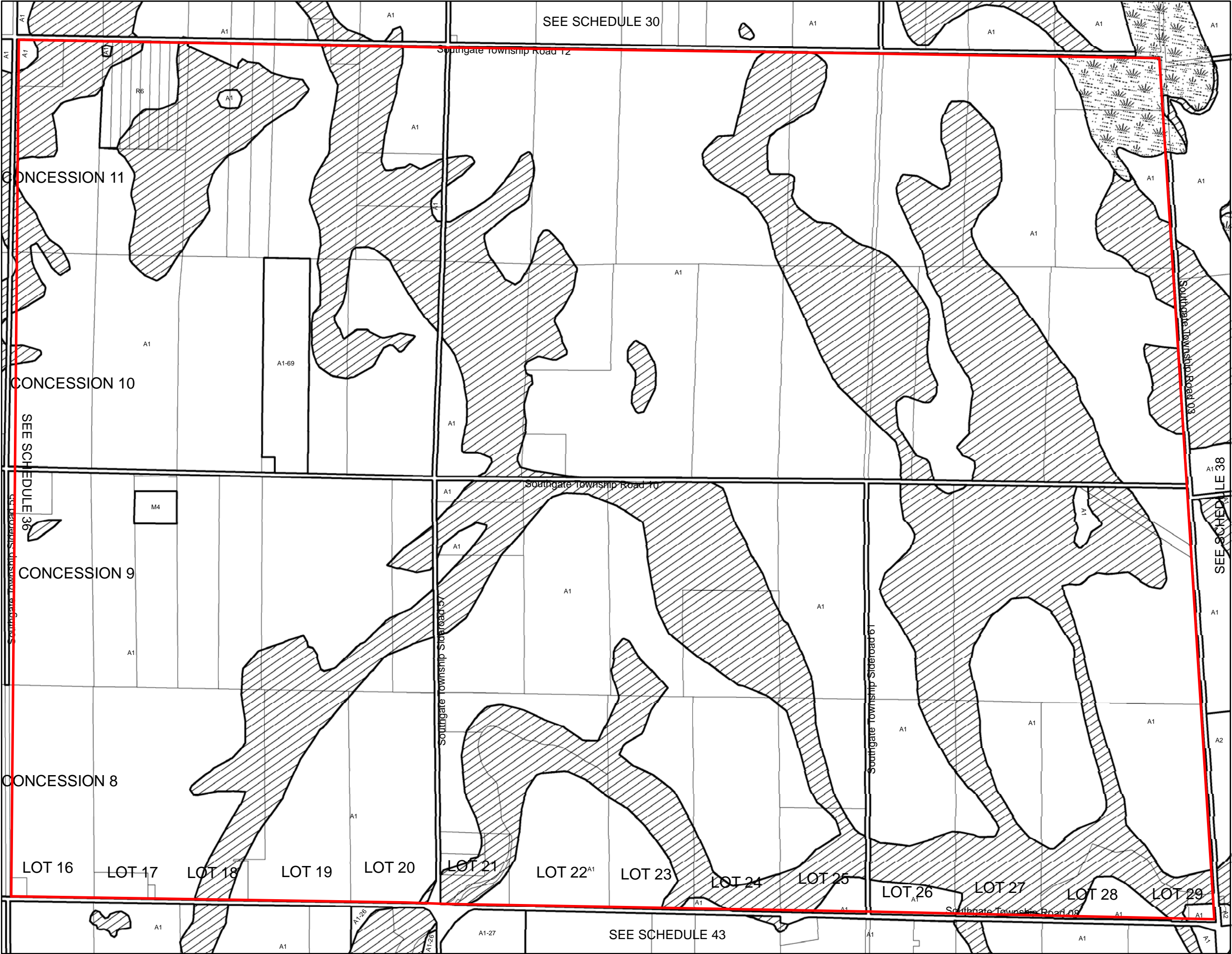
	Wetland Protection	W
	Environmental Protection	EP



SCALE 1:17,000

DCS D.C. Slade Consultants INC.
Planning & Development

243 HURONTARIO STREET, COLLINGWOOD, ON
705.444.1830



NOTE: The Saugeen Valley Conservation Authority's Development, Interference with Wetlands and Alterations to Shorelines and Watercourses Regulation (Ontario Regulation 169/06) may apply to lands zoned Environmental Protection or Wetland or within 50 meters of EP Zone or 120 meters of W Zone. The SVCA should be contacted prior to the commencement of any works or development within the lands described in this Note to determine the areas to which the SVCA Regulation will apply.



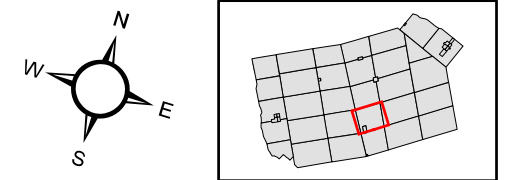
Township of Southgate
Zoning Bylaw
SCHEDULE 38
to By-Law Number _____
Passed this ____ of _____, 2009

MAYOR

CLERK

LEGEND	
ZONE	SYMBOL
Agricultural	A1
Restricted Agricultural	A2
Residential Type 1	R1
Residential Type 2	R2
Residential Type 3	R3
Residential Type 4	R4
Residential Type 5	R5
Residential Type 6	R6
Mobile Home Park	MH
Local Commercial	C1
General Commercial	C2
Highway Commercial	C3
Rural Commercial	C4
Recreational Commercial	C5
Campground Commercial	C6
Space Extensive Commercial	C7
General Industrial	M1
Rural Industrial	M2
Space Extensive Industrial	M3
Extractive Industrial	M4
Community Facility	CF
Public Utility	PU
Open Space	OS
Deferred Development	D

	Wetland Protection	W
	Environmental Protection	EP



SCALE 1:16,000

DCS D.C. Slade Consultants INC.
Planning & Development
243 HURONTARIO STREET, COLLINGWOOD, ON
705.444.1830

NOTE: The Saugeen Valley Conservation Authority's Development, Interference with Wetlands and Alterations to Shorelines and Watercourses Regulation (Ontario Regulation 169/06) may apply to lands zoned Environmental Protection or Wetland or within 50 meters of EP Zone or 120 meters of W Zone. The SVCA should be contacted prior to the commencement of any works or development within the lands described in this Note to determine the areas to which the SVCA Regulation will apply.



Township of Southgate
Zoning Bylaw
SCHEDULE 39

to By-Law Number _____

Passed this ____ of _____, 2009

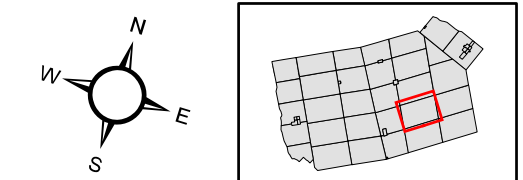
MAYOR

CLERK

LEGEND

ZONE	SYMBOL
Agricultural	A1
Restricted Agricultural	A2
Residential Type 1	R1
Residential Type 2	R2
Residential Type 3	R3
Residential Type 4	R4
Residential Type 5	R5
Residential Type 6	R6
Mobile Home Park	MH
Local Commercial	C1
General Commercial	C2
Highway Commercial	C3
Rural Commercial	C4
Recreational Commercial	C5
Campground Commercial	C6
Space Extensive Commercial	C7
General Industrial	M1
Rural Industrial	M2
Space Extensive Industrial	M3
Extractive Industrial	M4
Community Facility	CF
Public Utility	PU
Open Space	OS
Deferred Development	D

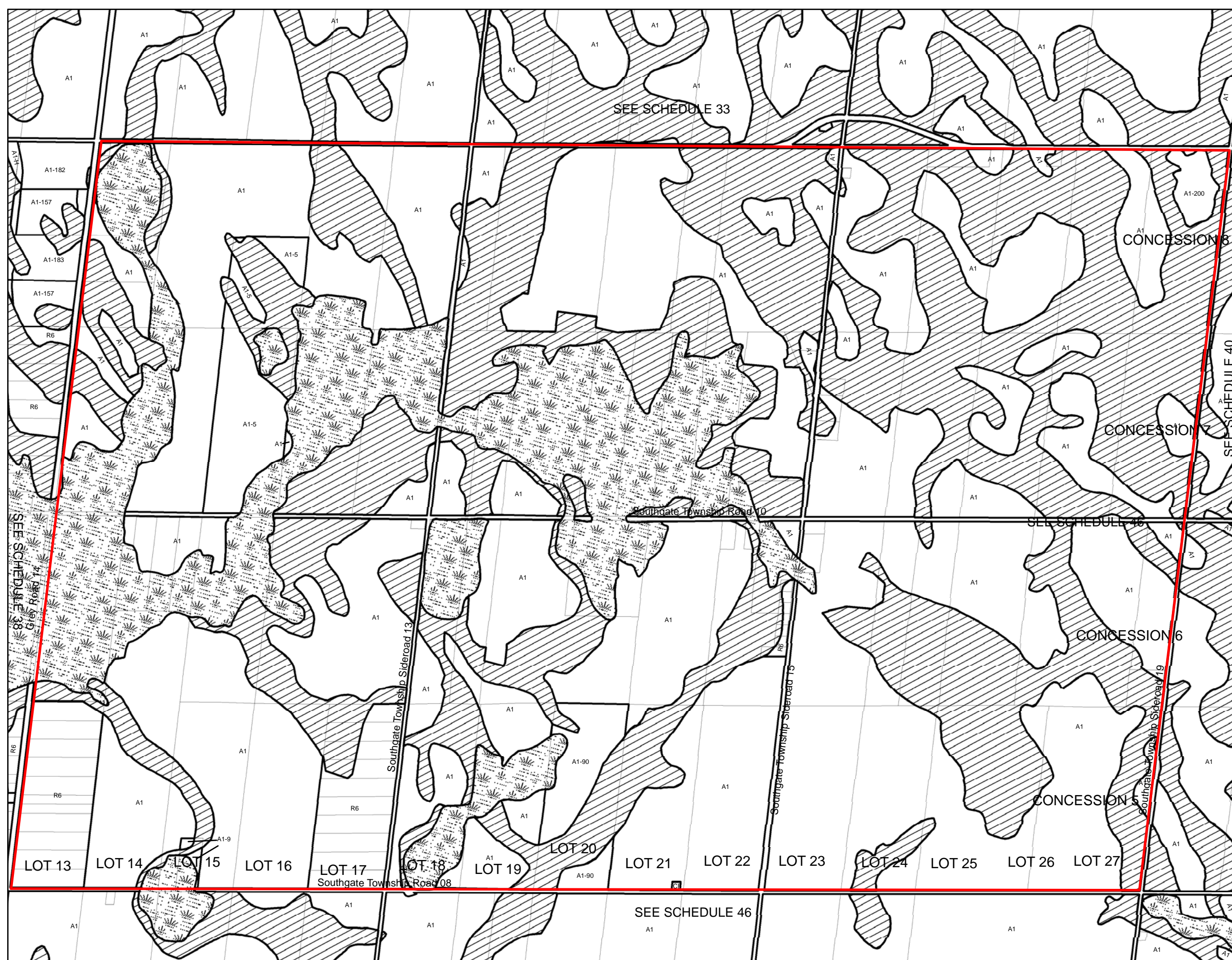
	Wetland Protection	W
	Environmental Protection	EP



SCALE 1:20,000

DCS D.C. Slade Consultants INC.
Planning & Development

243 HURONTARIO STREET, COLLINGWOOD, ON
705.444.1830



NOTE: The Saugeen Valley Conservation Authority's Development, Interference with Wetlands and Alterations to Shorelines and Watercourses Regulation (Ontario Regulation 169/06) may apply to lands zoned Environmental Protection or Wetland or within 50 meters of EP Zone or 120 meters of W Zone. The SVCA should be contacted prior to the commencement of any works or development within the lands described in this Note to determine the areas to which the SVCA Regulation will apply.



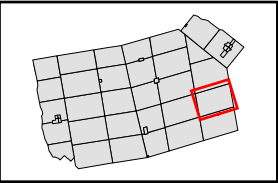
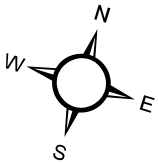
Township of Southgate
Zoning Bylaw
SCHEDULE 40
to By-Law Number _____
Passed this ____ of _____, 2009

MAYOR

CLERK

LEGEND
ZONE SYMBOL

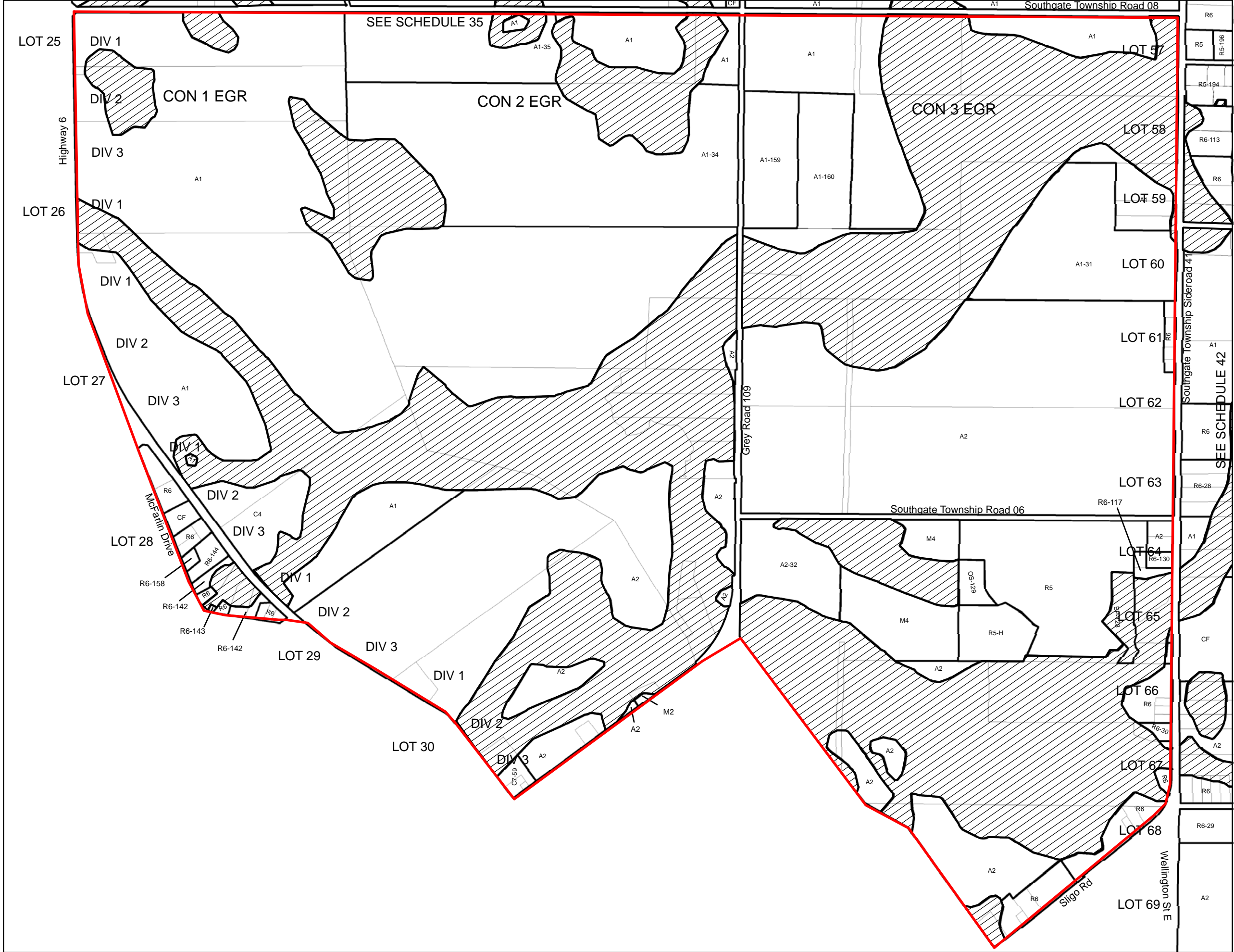
Agricultural	A1
Restricted Agricultural	A2
Residential Type 1	R1
Residential Type 2	R2
Residential Type 3	R3
Residential Type 4	R4
Residential Type 5	R5
Residential Type 6	R6
Mobile Home Park	MH
Local Commercial	C1
General Commercial	C2
Highway Commercial	C3
Rural Commercial	C4
Recreational Commercial	C5
Campground Commercial	C6
Space Extensive Commercial	C7
General Industrial	M1
Rural Industrial	M2
Space Extensive Industrial	M3
Extractive Industrial	M4
Community Facility	CF
Public Utility	PU
Open Space	OS
Deferred Development	D
Wetland Protection	W
Environmental Protection	EP



SCALE 1:20,000

DCS D.C. Slade Consultants INC.
Planning & Development
243 HURONTARIO STREET, COLLINGWOOD, ON
705.444.1830

NOTE: The Grand River Conservation Authority's and the Saugeen Valley Conservation Authority's Development, Interference with Wetlands and Alterations to Shorelines and Watercourses Regulation (Ontario Regulation 169/06) may apply to lands zoned Environmental Protection or Wetland or within 50 meters of EP Zone or 120 meters of W Zone. The GRCA or the SVCA should be contacted prior to the commencement of any works or development within the lands described in this Note to determine the areas to which the GRCA or the SVCA Regulation will apply.



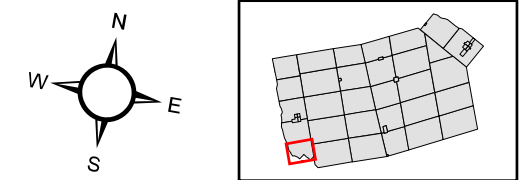
Township of Southgate
Zoning Bylaw
SCHEDULE 41
to By-Law Number _____
Passed this ____ of _____, 2009

MAYOR

CLERK

LEGEND	
ZONE	SYMBOL
Agricultural	A1
Restricted Agricultural	A2
Residential Type 1	R1
Residential Type 2	R2
Residential Type 3	R3
Residential Type 4	R4
Residential Type 5	R5
Residential Type 6	R6
Mobile Home Park	MH
Local Commercial	C1
General Commercial	C2
Highway Commercial	C3
Rural Commercial	C4
Recreational Commercial	C5
Campground Commercial	C6
Space Extensive Commercial	C7
General Industrial	M1
Rural Industrial	M2
Space Extensive Industrial	M3
Extractive Industrial	M4
Community Facility	CF
Public Utility	PU
Open Space	OS
Deferred Development	D

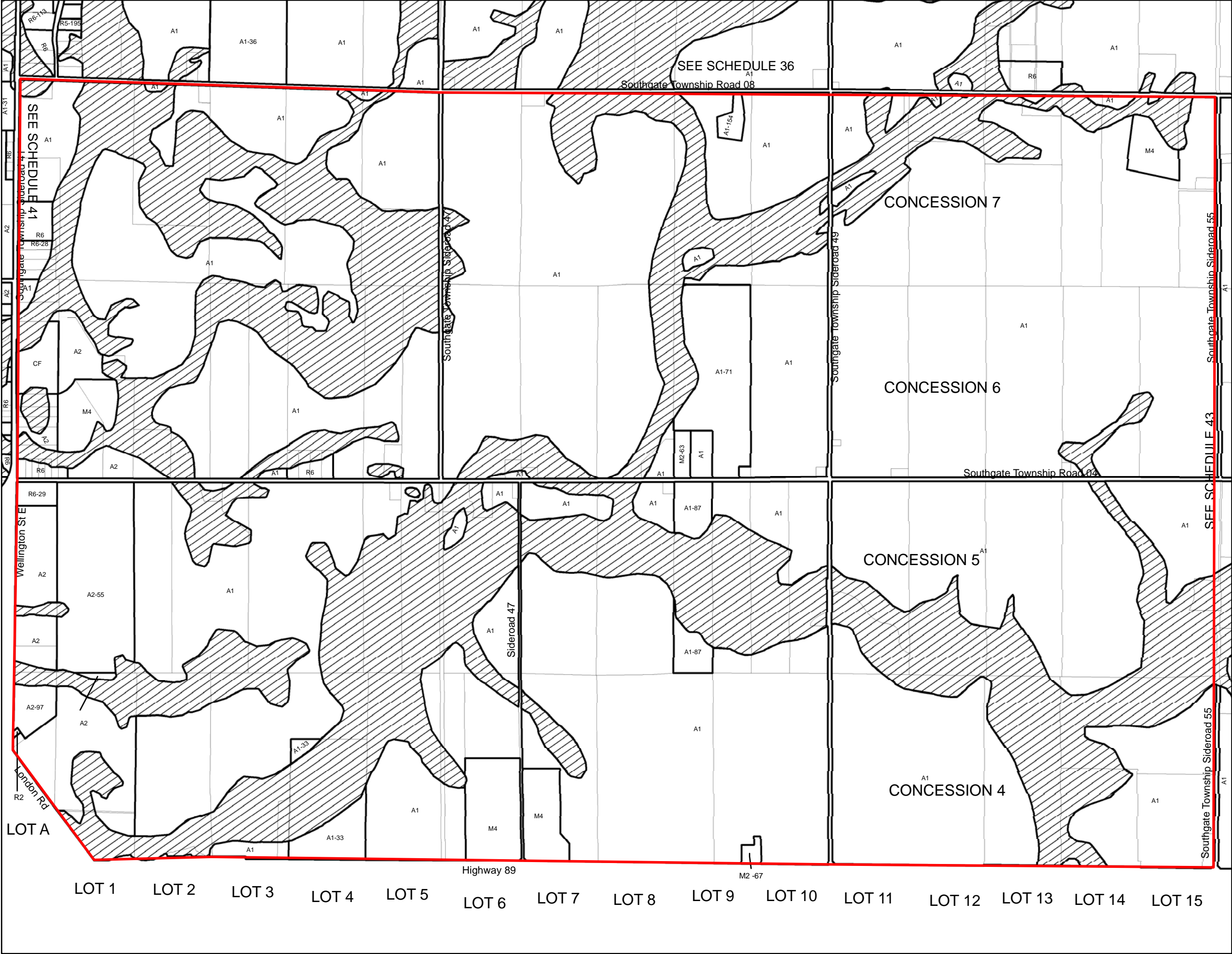
	Wetland Protection	W
	Environmental Protection	EP



SCALE 1:13,000

DCS D.C. Slade Consultants INC.
Planning & Development
243 HURONTARIO STREET, COLLINGWOOD, ON
705.444.1830

NOTE: The Saugeen Valley Conservation Authority's Development, Interference with Wetlands and Alterations to Shorelines and Watercourses Regulation (Ontario Regulation 169/06) may apply to lands zoned Environmental Protection or Wetland or within 50 meters of EP Zone or 120 meters of W Zone. The SVCA should be contacted prior to the commencement of any works or development within the lands described in this Note to determine the areas to which the SVCA Regulation will apply.



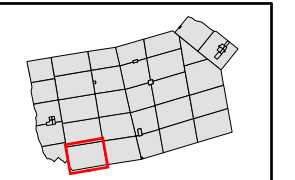
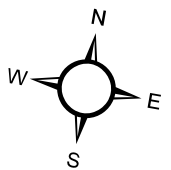
Township of Southgate
Zoning Bylaw
SCHEDULE 42
to By-Law Number _____
Passed this ____ of _____, 2009

MAYOR

CLERK

LEGEND	
ZONE	SYMBOL
Agricultural	A1
Restricted Agricultural	A2
Residential Type 1	R1
Residential Type 2	R2
Residential Type 3	R3
Residential Type 4	R4
Residential Type 5	R5
Residential Type 6	R6
Mobile Home Park	MH
Local Commercial	C1
General Commercial	C2
Highway Commercial	C3
Rural Commercial	C4
Recreational Commercial	C5
Campground Commercial	C6
Space Extensive Commercial	C7
General Industrial	M1
Rural Industrial	M2
Space Extensive Industrial	M3
Extractive Industrial	M4
Community Facility	CF
Public Utility	PU
Open Space	OS
Deferred Development	D

	Wetland Protection	W
	Environmental Protection	EP



SCALE 1:19,000

DCS D.C. Slade Consultants INC.
Planning & Development

243 HURONTARIO STREET, COLLINGWOOD, ON
705.444.1830

NOTE: The Saugeen Valley Conservation Authority's Development, Interference with Wetlands and Alterations to Shorelines and Watercourses Regulation (Ontario Regulation 169/06) may apply to lands zoned Environmental Protection or Wetland or within 50 meters of EP Zone or 120 meters of W Zone. The SVCA should be contacted prior to the commencement of any works or development within the lands described in this Note to determine the areas to which the SVCA Regulation will apply.





Township of Southgate
Zoning Bylaw
SCHEDULE 43

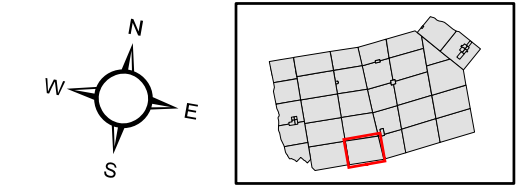
to By-Law Number _____
Passed this ____ of _____, 2009

MAYOR

CLERK

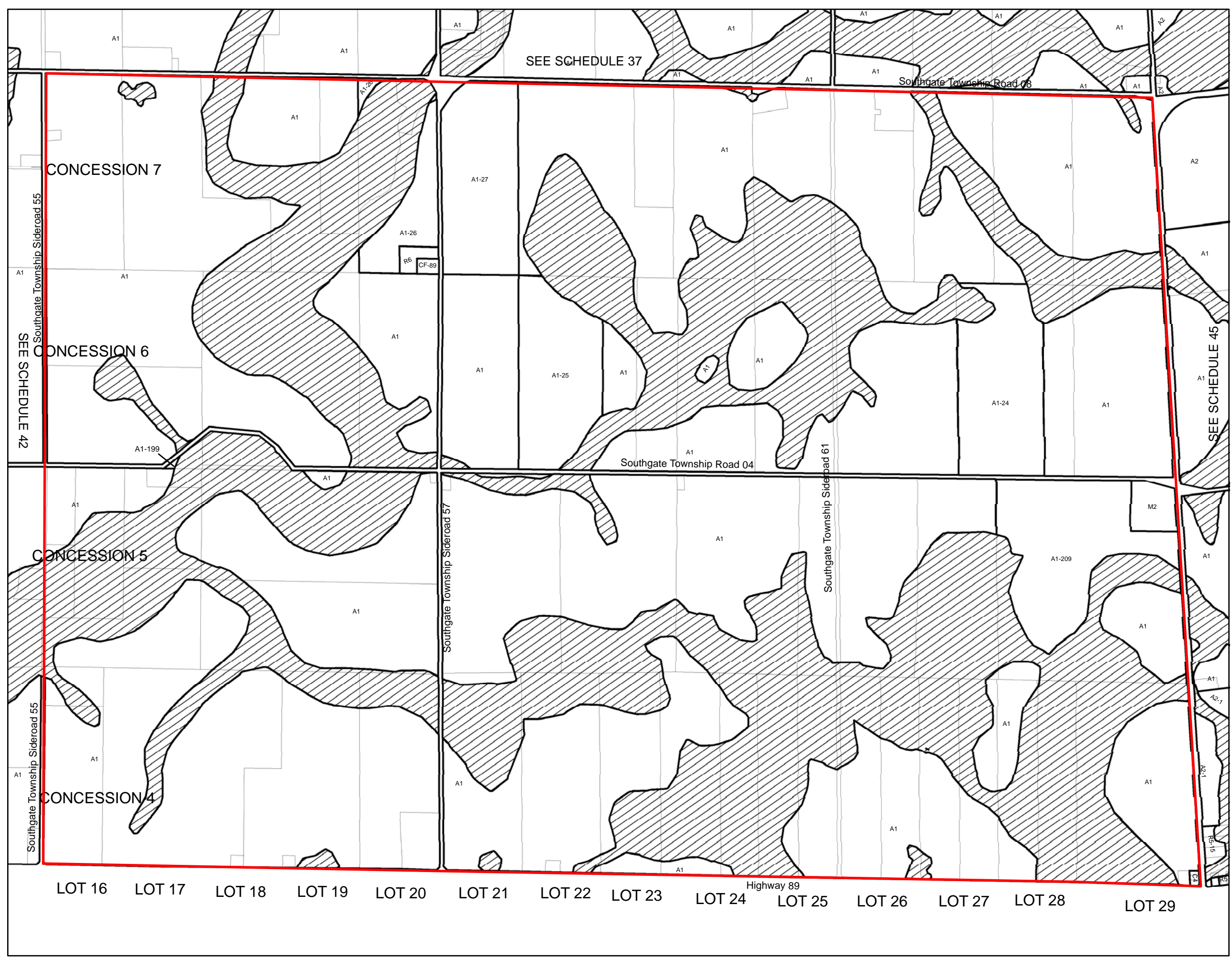
LEGEND

ZONE	SYMBOL
Agricultural	A1
Restricted Agricultural	A2
Residential Type 1	R1
Residential Type 2	R2
Residential Type 3	R3
Residential Type 4	R4
Residential Type 5	R5
Residential Type 6	R6
Mobile Home Park	MH
Local Commercial	C1
General Commercial	C2
Highway Commercial	C3
Rural Commercial	C4
Recreational Commercial	C5
Campground Commercial	C6
Space Extensive Commercial	C7
General Industrial	M1
Rural Industrial	M2
Space Extensive Industrial	M3
Extractive Industrial	M4
Community Facility	CF
Public Utility	PU
Open Space	OS
Deferred Development	D
 Wetland Protection	W
 Environmental Protection	EP

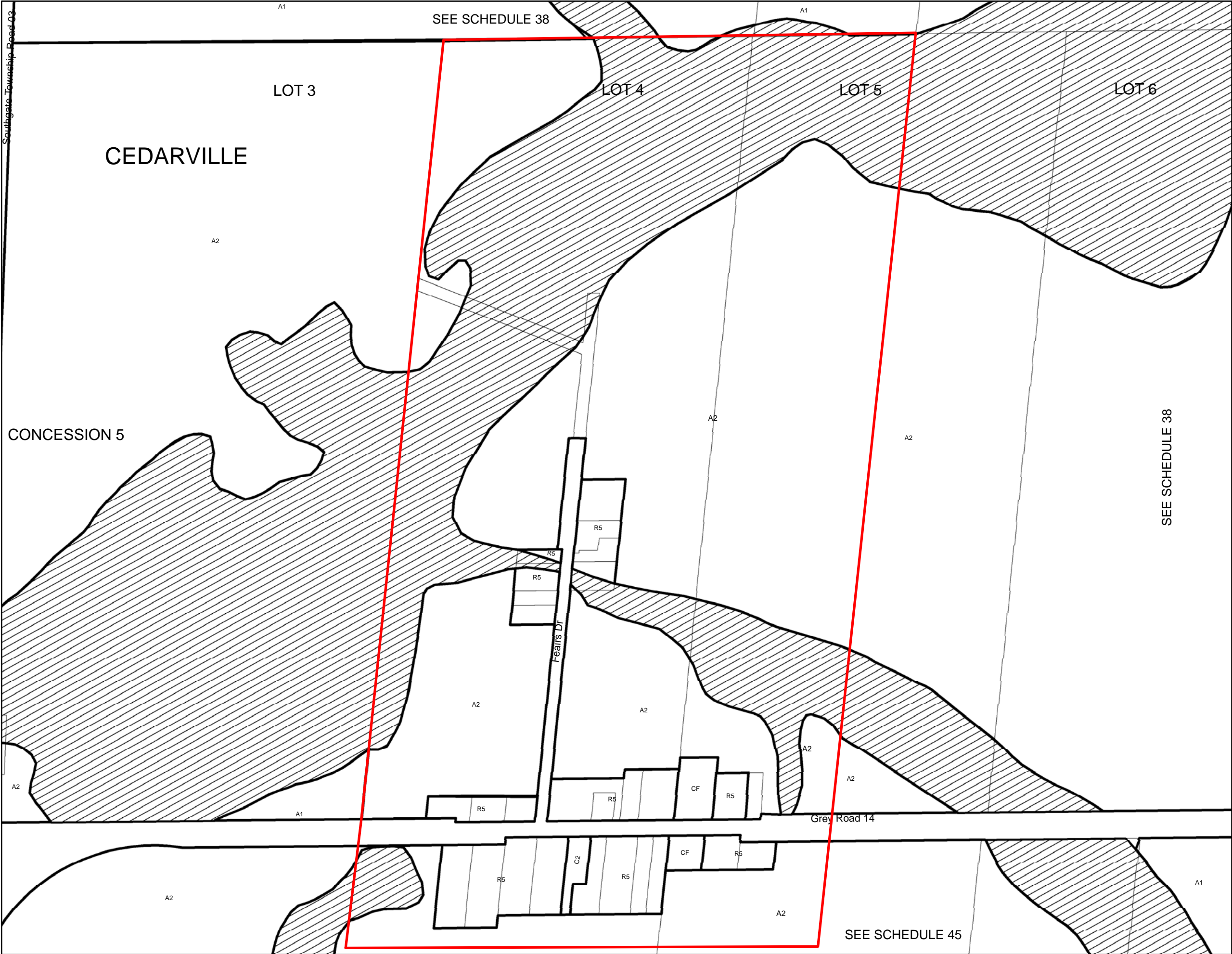


SCALE 1:19,000

DCS D.C. Slade Consultants INC.
Planning & Development
243 HURONTARIO STREET, COLLINGWOOD, ON
705.444.1830



NOTE: The Saugeen Valley Conservation Authority's Development, Interference with Wetlands and Alterations to Shorelines and Watercourses Regulation (Ontario Regulation 169/06) may apply to lands zoned Environmental Protection or Wetland or within 50 meters of EP Zone or 120 meters of W Zone. The SVCA should be contacted prior to the commencement of any works or development within the lands described in this Note to determine the areas to which the SVCA Regulation will apply.



Township of Southgate
Zoning Bylaw
SCHEDULE 44

to By-Law Number _____

Passed this ____ of _____, 2009

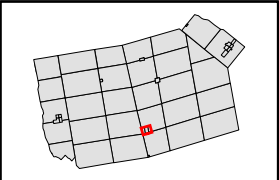
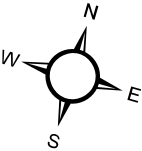
MAYOR

CLERK

LEGEND

ZONE	SYMBOL
Agricultural	A1
Restricted Agricultural	A2
Residential Type 1	R1
Residential Type 2	R2
Residential Type 3	R3
Residential Type 4	R4
Residential Type 5	R5
Residential Type 6	R6
Mobile Home Park	MH
Local Commercial	C1
General Commercial	C2
Highway Commercial	C3
Rural Commercial	C4
Recreational Commercial	C5
Campground Commercial	C6
Space Extensive Commercial	C7
General Industrial	M1
Rural Industrial	M2
Space Extensive Industrial	M3
Extractive Industrial	M4
Community Facility	CF
Public Utility	PU
Open Space	OS
Deferred Development	D

	Wetland Protection	W
	Environmental Protection	EP

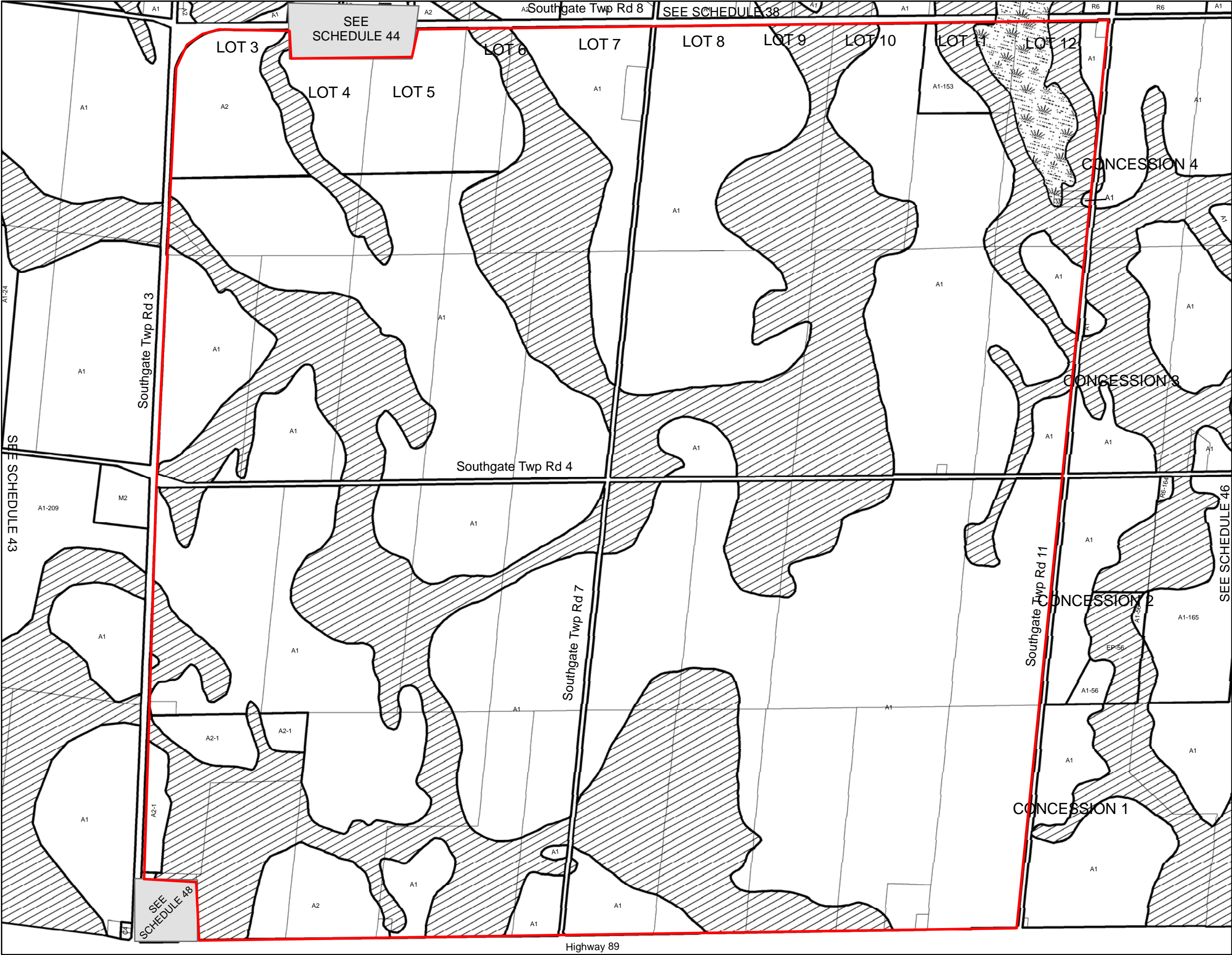


SCALE 1:5,000

DCS D.C. Slade Consultants INC.
Planning & Development

243 HURONTARIO STREET, COLLINGWOOD, ON
705.444.1830

NOTE: The Saugeen Valley Conservation Authority's Development, Interference with Wetlands and Alterations to Shorelines and Watercourses Regulation (Ontario Regulation 169/06) may apply to lands zoned Environmental Protection or Wetland or within 50 meters of EP Zone or 120 meters of W Zone. The SVCA should be contacted prior to the commencement of any works or development within the lands described in this Note to determine the areas to which the SVCA Regulation will apply.



Township of Southgate
Zoning Bylaw
SCHEDULE 45
to By-Law Number _____
Passed this ____ of _____, 2009

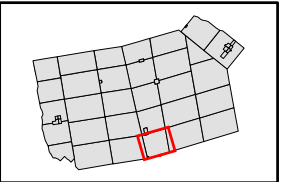
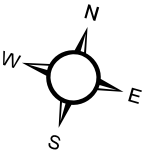
MAYOR

CLERK

LEGEND
ZONE SYMBOL

Agricultural	A1
Restricted Agricultural	A2
Residential Type 1	R1
Residential Type 2	R2
Residential Type 3	R3
Residential Type 4	R4
Residential Type 5	R5
Residential Type 6	R6
Mobile Home Park	MH
Local Commercial	C1
General Commercial	C2
Highway Commercial	C3
Rural Commercial	C4
Recreational Commercial	C5
Campground Commercial	C6
Space Extensive Commercial	C7
General Industrial	M1
Rural Industrial	M2
Space Extensive Industrial	M3
Extractive Industrial	M4
Community Facility	CF
Public Utility	PU
Open Space	OS
Deferred Development	D

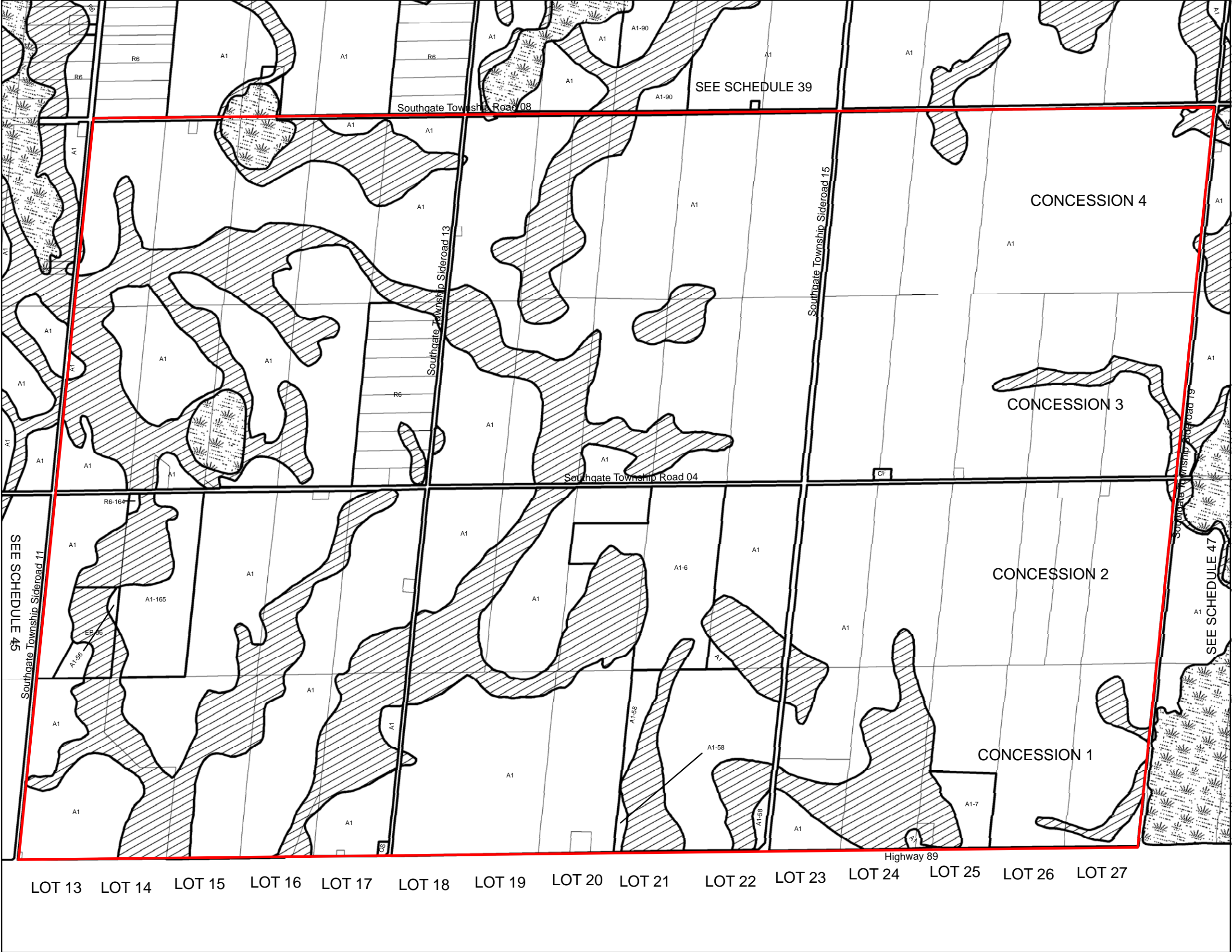
	Wetland Protection	W
	Environmental Protection	EP



SCALE 1:16,000

DCS D.C. Slade Consultants INC.
Planning & Development
243 HURONTARIO STREET, COLLINGWOOD, ON
705.444.1830



NOTE: The Saugeen Valley Conservation Authority's Development, Interference with Wetlands and Alterations to Shorelines and Watercourses Regulation (Ontario Regulation 169/06) may apply to lands zoned Environmental Protection or Wetland or within 50 meters of EP Zone or 120 meters of W Zone. The SVCA should be contacted prior to the commencement of any works or development within the lands described in this Note to determine the areas to which the SVCA Regulation will apply.

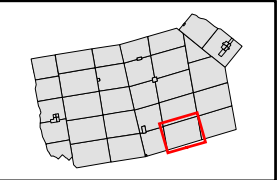
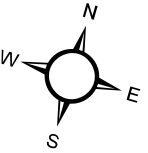


Township of Southgate
Zoning Bylaw
SCHEDULE 46
to By-Law Number _____
Passed this ____ of _____, 2009

MAYOR

CLERK

LEGEND	
ZONE	SYMBOL
Agricultural	A1
Restricted Agricultural	A2
Residential Type 1	R1
Residential Type 2	R2
Residential Type 3	R3
Residential Type 4	R4
Residential Type 5	R5
Residential Type 6	R6
Mobile Home Park	MH
Local Commercial	C1
General Commercial	C2
Highway Commercial	C3
Rural Commercial	C4
Recreational Commercial	C5
Campground Commercial	C6
Space Extensive Commercial	C7
General Industrial	M1
Rural Industrial	M2
Space Extensive Industrial	M3
Extractive Industrial	M4
Community Facility	CF
Public Utility	PU
Open Space	OS
Deferred Development	D
 Wetland Protection	W
 Environmental Protection	EP



SCALE 1:20000

DCS D.C. Slade Consultants INC.
Planning & Development
243 HURONTARIO STREET, COLLINGWOOD, ON
705.444.1830

NOTE: The Grand River Conservation Authority's and the Saugeen Valley Conservation Authority's Development, Interference with Wetlands and Alterations to Shorelines and Watercourses Regulation (Ontario Regulation 169/06) may apply to lands zoned Environmental Protection or Wetland or within 50 meters of EP Zone or 120 meters of W Zone. The GRCA or the SVCA should be contacted prior to the commencement of any works or development within the lands described in this Note to determine the areas to which the GRCA or the SVCA Regulation will apply.



Township of Southgate
Zoning Bylaw
SCHEDULE 47

to By-Law Number _____

Passed this ____ of _____, 2009

MAYOR

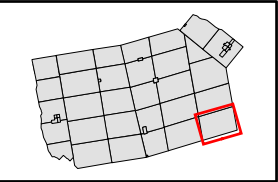
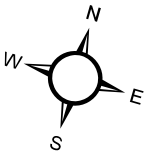
CLERK

LEGEND

ZONE SYMBOL

Agricultural	A1
Restricted Agricultural	A2
Residential Type 1	R1
Residential Type 2	R2
Residential Type 3	R3
Residential Type 4	R4
Residential Type 5	R5
Residential Type 6	R6
Mobile Home Park	MH
Local Commercial	C1
General Commercial	C2
Highway Commercial	C3
Rural Commercial	C4
Recreational Commercial	C5
Campground Commercial	C6
Space Extensive Commercial	C7
General Industrial	M1
Rural Industrial	M2
Space Extensive Industrial	M3
Extractive Industrial	M4
Community Facility	CF
Public Utility	PU
Open Space	OS
Deferred Development	D

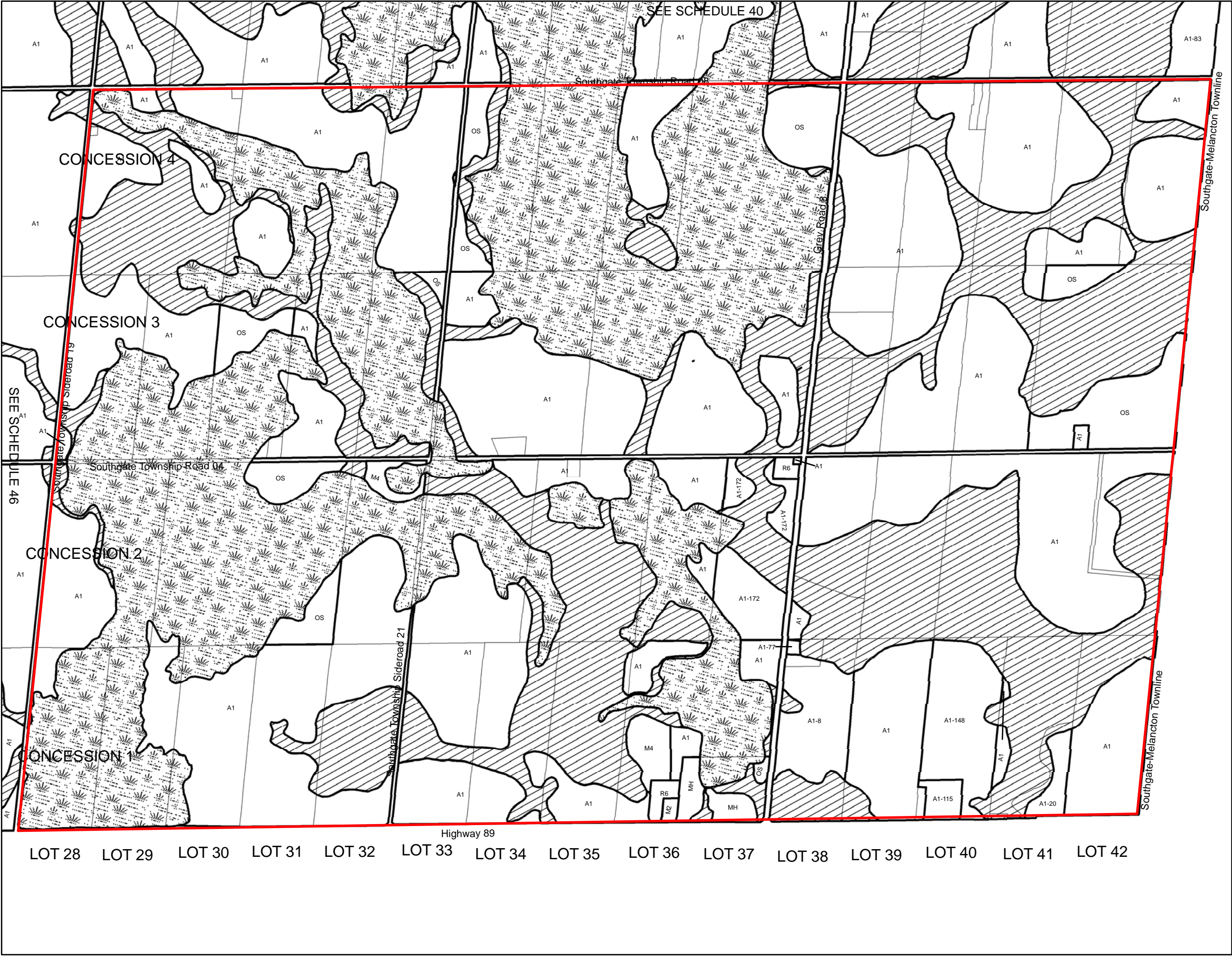
	Wetland Protection	W
	Environmental Protection	EP



SCALE 1:20000

DCS D.C. Slade Consultants INC.
Planning & Development

243 HURONTARIO STREET, COLLINGWOOD, ON
705.444.1830



NOTE: The Grand River Conservation Authority's and the Saugeen Valley Conservation Authority's Development, Interference with Wetlands and Alterations to Shorelines and Watercourses Regulation (Ontario Regulation 169/06) may apply to lands zoned Environmental Protection or Wetland or within 50 meters of EP Zone or 120 meters of W Zone. The GRCA or the SVCA should be contacted prior to the commencement of any works or development within the lands described in this Note to determine the areas to which the GRCA or the SVCA Regulation will apply.



Township of Southgate
Zoning Bylaw
SCHEDULE 48

to By-Law Number _____

Passed this ____ of _____, 2009

MAYOR

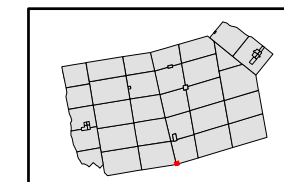
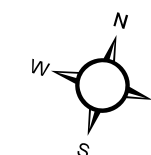
CLERK

LEGEND

ZONE SYMBOL

Agricultural	A1
Restricted Agricultural	A2
Residential Type 1	R1
Residential Type 2	R2
Residential Type 3	R3
Residential Type 4	R4
Residential Type 5	R5
Residential Type 6	R6
Mobile Home Park	MH
Local Commercial	C1
General Commercial	C2
Highway Commercial	C3
Rural Commercial	C4
Recreational Commercial	C5
Campground Commercial	C6
Space Extensive Commercial	C7
General Industrial	M1
Rural Industrial	M2
Space Extensive Industrial	M3
Extractive Industrial	M4
Community Facility	CF
Public Utility	PU
Open Space	OS
Deferred Development	D

	Wetland Protection	W
	Environmental Protection	EP



SCALE 1:1,000

DCS D.C. Slade Consultants INC.
Planning & Development

243 HURONTARIO STREET, COLLINGWOOD, ON
705.444.1830



NOTE: The Saugeen Valley Conservation Authority's Development, Interference with Wetlands and Alterations to Shorelines and Watercourses Regulation (Ontario Regulation 169/06) may apply to lands zoned Environmental Protection or Wetland or within 50 meters of EP Zone or 120 meters of W Zone. The SVCA should be contacted prior to the commencement of any works or development within the lands described in this Note to determine the areas to which the SVCA Regulation will apply.