

From: [Michael Oberle](#)
To: [Elisha Milne](#)
Subject: RE: Notice of Public Meeting - ZBA C8-24 Enoch Bauman
Date: April 22, 2024 11:19:17 AM
Attachments: [image001.png](#)
[image002.png](#)
[image003.png](#)
[SVCA comments C8-24 Solomon Martin for Enoch Bauman.pdf](#)

Good morning Ms. Milne,

Further to the email of below, regarding the above referenced file, SVCA provided comments dated March 22, 2024. The March 22, 2024 comments are still applicable, and SVCA does not have any additional comments to provide at this time.

I trust that this is helpful. Any questions, please ask.

Kind regards,

Mike

Michael Oberle

Environmental Planning Coordinator

Cell: 519-373-4175

1078 Bruce Road 12, PO Box 150, Formosa, ON N0G 1W0

m.oberle@svca.on.ca

www.saugeenconservation.ca

From: Elisha Milne <emilne@southgate.ca>

Sent: Friday, April 19, 2024 3:25 PM

To: Six Nations of the Grand River <lonnybomberry@sixnations.ca>; Bell Canada ROWCC <rowcentre@bell.ca>; Bev Fisher <bfisher@southgate.ca>; Bluewater District School Board <shelley_crummer@bwdsb.on.ca>; Bluewater District School Board <jayme_bastarache@bwdsb.on.ca>; Brenna Carroll <bcarroll@southgate.ca>; chad.aitken@bgcdsb.org; Dina Lundy - SouthgateCAO <dlundy@southgate.ca>; Enbridge <municipalplanning@enbridge.com>; Enbridge Gas <ONTLands@enbridge.com>; Fire Chief <firechief@southgate.ca>; Group_PlanningDeptEmails <Group_PlanningDeptEmails@grey.ca>; Haudenosaunee <info@hdi.land>; Historic Saugeen Metis <hsmrcc@bmts.com>; Hydro One <landuseplanning@hydroone.com>; Jim Ellis <jellis@southgate.ca>; Juanita Meekins <juanita.meekins@saugeenojibwaynation.ca>; Kevin Green <kgreen@southgate.ca>; Lacy Russell <lrussell@southgate.ca>; Lindsey Green - Southgate Clerk <lgreen@southgate.ca>; Meagan Bruce <M.Bruce@publichealthgreybruce.on.ca>; Metis Nation of Ontario <consultations@metisnation.org>; MMAH <Tyler.Shantz@ontario.ca>; Newdevelopment@rci.rogers.com; Ontario Power Generation <Executivevp.lawanddevelopment@opg.com>; Saugeen Ojibway Nation <associate.ri@saugeenojibwaynation.ca>; Southgate Mailbox <southgate@SVCA.ON.CA>; Taylor McMann <tmcmann@southgate.ca>; Union Gas <ontugllandsinq@uniongas.com>; WSP on behalf of Bell <circulations@wsp.com>

Cc: Victoria Mance <vmance@southgate.ca>; Bill White <bwhite@tritoneng.on.ca>

Subject: Notice of Public Meeting - ZBA C8-24 Enoch Bauman

****[CAUTION]: This email originated from outside of the organization. Do not click on links or open attachments unless you recognize the sender and know the content is safe.**

Good morning,

Please find the below link for the Notice of Public Meeting and application documents for Zoning By-law Amendment Application C8-24 Enoch Bauman.

<https://www.southgate.ca/en/municipal-services/planning-applications-public-notices.aspx#C8-24-Enoch-Bauman>

The Public Meeting is scheduled **via Zoom** for **May 22, 2024, at 1:00PM**. Please supply all comments on the above notification by **May 15, 2024**, so they may be included in the public agenda.

Comments can be received by:

Email: emilne@southgate.ca
Fax: 519-923-9262 Attn: Elisha Milne
Mail: Elisha Milne, Legislative and Planning Coordinator
185667 Grey County Road 9
Dundalk, ON N0C 1B0

Thank you for your attention to this matter.

Elisha Milne

Legislative & Planning Coordinator

Township of Southgate

185667 Grey County Rd. 9, Dundalk, ON N0C 1B0

519-923-2110 ext. 232 | Fax 519-923-9262

emilne@southgate.ca | www.southgate.ca



SENT ELECTRONICALLY ONLY: emilne@southgate.ca

March 22, 2024

Township of Southgate
185667 Grey Road 9
RR 1
Dundalk, Ontario N0C 1B0

ATTENTION: Elisha Milne, Legislative & Planning Coordinator

Dear Ms. Milne,

RE: Proposed Zoning By-law Amendment C8-24 (Solomon Martin for Enoch Bauman)
Unassigned civic address, Southgate Road 22
Part Lots 218, 219, 220 Concession 3 SWTSR
Roll No.: 420709000506710
Geographic Township of Proton
Township of Southgate

Saugeen Valley Conservation Authority (SVCA) staff has reviewed the above-noted proposal as per our delegated responsibility from the Province to represent provincial interests regarding natural hazards identified in Section 3 of the Provincial Policy Statement (PPS, 2020) and as a regulatory authority under Ontario Regulation 169/06 (SVCA's Development, Interference with Wetlands, and Alterations to Shorelines and Watercourses Regulation). SVCA staff has also provided comments as per our Memorandum of Agreement (MOA) with the Township of Southgate) representing natural hazards. The proposal has also been screened to determine the applicability of the Saugeen, Grey Sauble, Northern Bruce Peninsula Source Protection Plan, prepared under the Clean Water Act, 2006.

Purpose

The purpose of the proposal is to rezone a small portion of the property from A1 to A1-xxx to permit a small scale On farm diversified use (OFDU).

Recommendation

The proposal is acceptable to SVCA staff.

Delegated Responsibility and Advisory Comments - Natural Hazards

The natural hazard features affecting the property are wetlands/swamp lands and watercourse and its floodplain. SVCA Hazardous Lands mapping, depicts areas of the property to be low in elevation associated with wetlands/swamp lands and any floodplain, all within the western portion of the

property. It is SVCA staff's opinion that the Hazard Lands designation as shown in Schedule A of the Grey County OP and Southgate OP, generally coincided with the Hazardous Lands as originally plotted by SVCA staff for the property. However, based on site conditions, an edit to the SVCA Hazard Lands mapping, and in turn an edit to the EP zone is warranted to reduce the EP zone in the central area of the property, west of the proposed development. SVCA staff recommend that the EP zone be revised to coincide with the attached SVCA mapping, dated March 22, 2024, to better reflect site conditions. It is the opinion of SVCA staff that the area to be rezoned will not include any of the recommend EP zoned lands.

Provincial Policy Statement – Section 3.1

Section 3.1.1 of the PPS, 2020 states in part that development shall generally be directed to areas outside of hazardous lands and hazardous sites. It is the opinion of SVCA staff that the proposal will be consistent with Section 3.1.1 of the PPS, 2020.

Township of Southgate Official Plan and Grey County Official Plan

Section 6.2 of the Southgate OP and Section 7.2.3 of the Grey County OP states in part that buildings and structures are generally not permitted in the Hazard Lands land use type. It is the opinion of SVCA staff that the proposal will be consistent with the natural hazard policies of the Southgate OP and the Grey County OP.

Drinking Water Source Protection

The subject property appears to SVCA staff to not be located within an area that is subject to the local Drinking Water Source Protection Plan.

SVCA Regulation 169/06

SVCA staff has reviewed the proposal as per our responsibilities as a regulatory authority under Ontario Regulation 169/06 (SVCA's Development, Interference with Wetlands, and Alterations to Shorelines and Watercourses Regulation). This regulation, made under Section 28 of the Conservation Authorities Act, enables SVCA to regulate development in or adjacent to river or stream valleys, Great Lakes and inland lake shorelines, watercourses, hazardous lands and wetlands. Subject to the CA Act, development taking place on or adjacent to these lands may require permission from SVCA to confirm that the control of flooding, erosion, dynamic beaches, pollution or the conservation of land are not affected. SVCA also regulates the alteration to or interference in any way with a watercourse or wetland.

The western area of the property is within the SVCA Approximate Screening Area associated with Ontario Regulation 169/06. For the property the SVCA Approximate Screening Area includes the larger of any watercourse and its floodplain and 15 metres outwards from the floodplain, and/or any wetlands/swamps plus an area 30 metres outwards from any wetlands/swamps. As such, development and/or site alteration within the Approximate Screening Area requires the permission from SVCA, prior to carrying out the work.

“Development” as defined under the *Conservation Authorities Act* means:

- a) *the construction, reconstruction, erection or placing of a building or structure of any kind;*

- b) *any change to a building or structure that would have the effect of altering the use or potential use of the building or structure, increasing the size of the building or structure or increasing the number of dwelling units in the building or structure;*
- c) *site grading; or,*
- d) *the temporary or permanent placing, dumping or removal of any material, originating on the site or elsewhere.*

And;

“Alteration” as per Section 5 of Ontario Regulation 169/06 generally includes the straightening, diverting or interference in any way with a river, creek, stream or watercourse, or the changing or interfering in any way with a wetland.

To determine the SVCA Approximate Screening Area on the property, please refer to the SVCA’s online mapping program, available via the SVCA’s website at <http://eprweb.svca.on.ca>. Should you require assistance, please contact our office directly. Alternatively, please find the attached SVCA mapping showing the SVCA Approximate Screening Area limit.

SVCA Permission for Development or Alteration

Development or alteration including construction, reconstruction, conversion, grading, filling or excavation, agricultural tile drainage, and/or interference with a watercourse, proposed within the SVCA Approximate Screening Area on the property may require permission (SVCA Permit) prior to those works commencing.

Based on the plans submitted with the proposal, the development as proposed will not be within the SVCA Approximate Screening Area, and so a SVCA permit will not be required for development as proposed.

Summary

SVCA staff has reviewed this proposal in accordance with our MOA with the Township of Southgate, and as per our mandated responsibilities for natural hazard management, including our regulatory role under the *Conservation Authorities Act*.

Given the above comments, it is the opinion of the SVCA staff that the application is:

- 1) Consistent with Section 3.1, Natural Hazard policies of the PPS has been demonstrated.
- 2) Consistent with Grey County OP and Township of Southgate policies for natural hazards has been demonstrated.

Please inform this office of any decision made by the Township of Southgate with regard to this application. We respectfully request to receive a copy of the decision and notice of any appeals filed. Should you have any questions, please contact the undersigned.

Sincerely,

Michael Oberle

Environmental Planning Coordinator

Saugeen Conservation

MO/





Enclosure: SVCA map with recommended EP zone

cc: Solomon Martin, agent (via email)

Barbara Dobreen, SVCA member representing the Township of Southgate (via email)

SVCA recommended
EP zone for C8-24
unassigned civic address
SG Rd 22
Roll No.: 420709000506
Proton
Township of Southgate

Legend

-  Hazard Land/ SVCA recommended EP zone
-  SVCA Approximate Screening Area limit
-  subject property
-  Parcel Fabric



UTM Zone 17N, NAD 83

1:5000

The included mapping has been compiled from various sources and is for information purposes only. Saugeen Valley Conservation Authority (SVCA) is not responsible for, and cannot guarantee, the accuracy of all the information contained within the map.

Produced by SVCA and includes material ©[2021] of the Queen's Printer for Ontario. All Rights Reserved. [2021] May Not be Reproduced without Permission. THIS IS NOT A PLAN OF SURVEY.

This mapping contains products of the South Western Ontario Orthophotography Project 2020 (SWOOP2020). These images were taken in 2020 at 16cm resolution by Mapcon Mapping Ltd. They are the property of Saugeen Valley Conservation Authority ©2021.



March 22, 2024

