

# FLATO IN SOUTHGATE

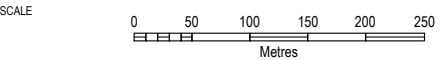
Conceptual Vision for a Thriving Community in Northeast Dundalk

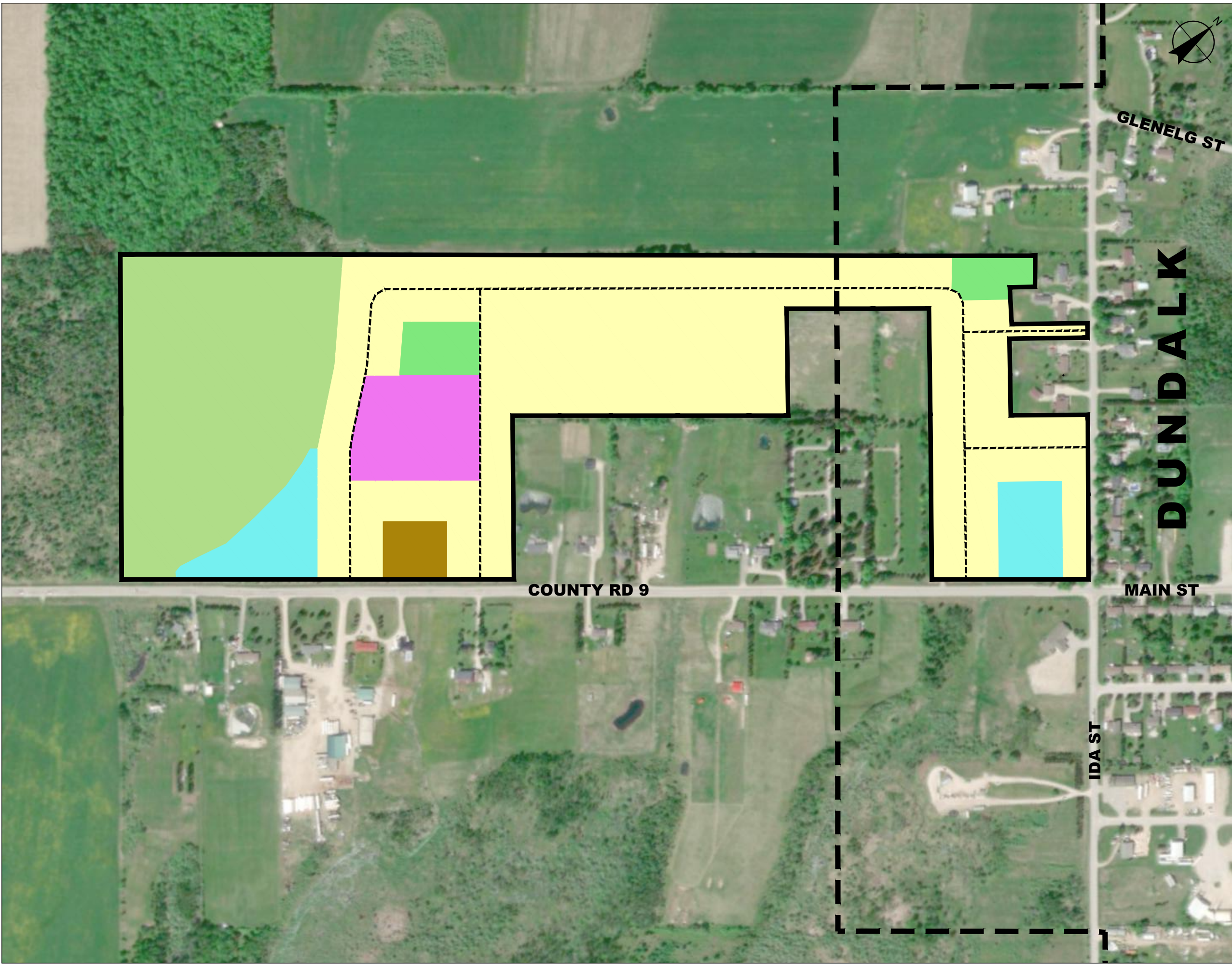
Township of Southgate

## LEGEND

- Subject Lands (132ha)
- Dundalk Settlement Boundary
- Highway 10 Connection
- Future Road Connection
- Residential Neighbourhood
- Rental Apartment
- School
- Park
- Environmental Area
- Stormwater Management Area

DATE February 1, 2022






# FLATO IN SOUTHGATE

Conceptual Vision for a Thriving Community in Northwest Dundalk

Township of Southgate

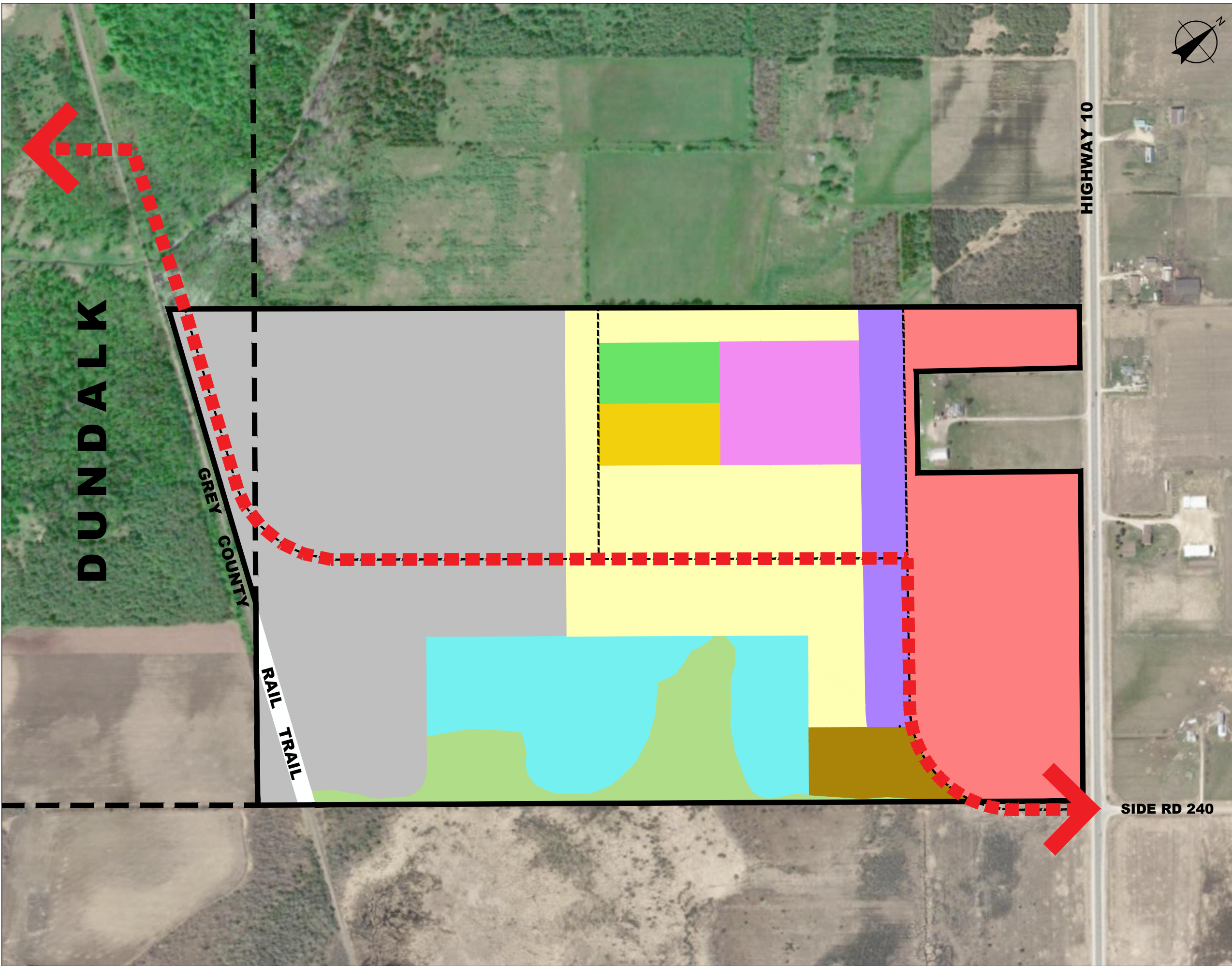
## LEGEND

-  Subject Lands (33ha)
-  Dundalk Settlement Boundary
-  Future Road Connection
-  Residential Neighbourhood
-  Rental Apartment
-  School
-  Park
-  Environmental Area
-  Stormwater Management Area

DATE January 26, 2022

SCALE 0 40 80 120 160 200 Metres






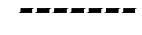












# FLATO IN SOUTHGATE

Conceptual Vision for a Thriving Community in Southeast Dundalk

Township of Southgate

## LEGEND

-  Subject Lands (61ha)
-  Dundalk Settlement Boundary
-  Highway 10 Connection
-  Future Road Connection
-  Residential Neighbourhood
-  Affordable Housing
-  Rental Apartment
-  Livework Housing
-  School
-  Commercial
-  Industrial
-  Park
-  Environmental Area
-  Stormwater Management Area

DATE January 26, 2022

