















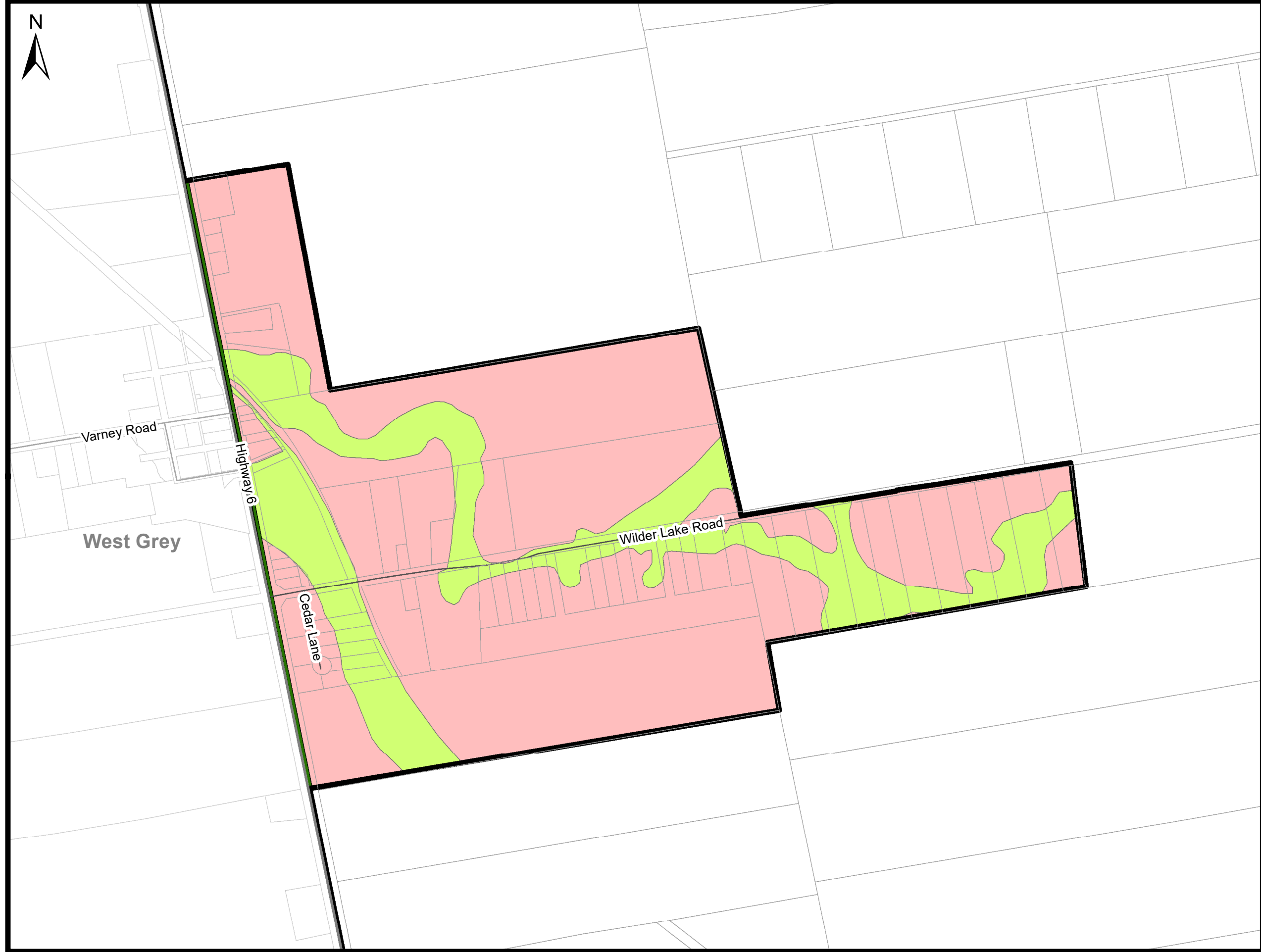


**TOWNSHIP OF SOUTHGATE  
OFFICIAL PLAN**

**Schedule 'A'  
MAP 5  
Varney  
Land Use**

**Legend**

-  Neighbourhood Area
-  Downtown Commercial
-  Arterial Commercial
-  Industrial
-  Public Space
-  Agricultural
-  Future Development
-  Rural
-  Village Community
-  Inland Lakes
-  Hazard Land
-  Provincially Significant Wetland
-  Major Open Space
-  Special Policy Area



*Adopted by Township Council on May 4, 2022  
Approved by the County of Grey on October 27, 2022*

